

Regionalplan Südlicher Oberrhein




Gesamtfortschreibung







Entwurf zur 2. Anhörung (2. Offenlage)

Kapitel 3.5 Gebiete für Rohstoffvorkommen

Teilauszüge aus der Raumnutzungskarte

Legende

-  Vorranggebiet für den Abbau oberflächennaher Rohstoffe
-  Vorranggebiet zur Sicherung von Rohstoffen
-  Konzessionierte Bereiche (nachrichtlich gem. LGRB)

-  Siedlungsfläche (nachrichtliche Darstellung aus ATKIS)
-  Gewerbefläche (nachrichtliche Darstellung aus ATKIS)
-  Wald (nachrichtliche Darstellung aus ATKIS)
-  Gewässer (nachrichtliche Darstellung aus ATKIS)
-  Regionsgrenze
-  Gemeindegrenze

Maßstab 1:50.000



Grundlage: Digitale Geodaten © Landesamt für Geoinformation und Landentwicklung Baden-Württemberg (www.lgl-bw.de); Az.: 2851.9-1/19

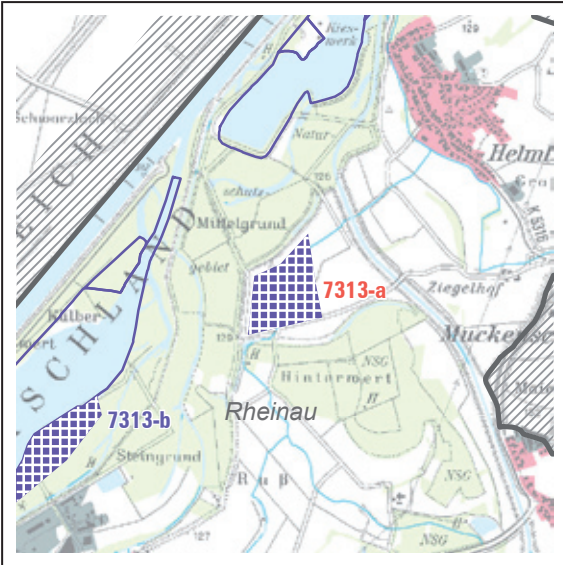
Erstellt unter Verwendung von Daten aus dem WIBAS-Verbund, übermittelt aus dem Räumlichen Informations- und Planungssystem (RIPS) des Umweltinformationssystems der Landesanstalt für Umwelt, Messungen und Naturschutz Baden-Württemberg.

Entwurf zur 1. Offenlage

gem. §12 LplG und §10 ROG

Stand: September 2013

7313-a



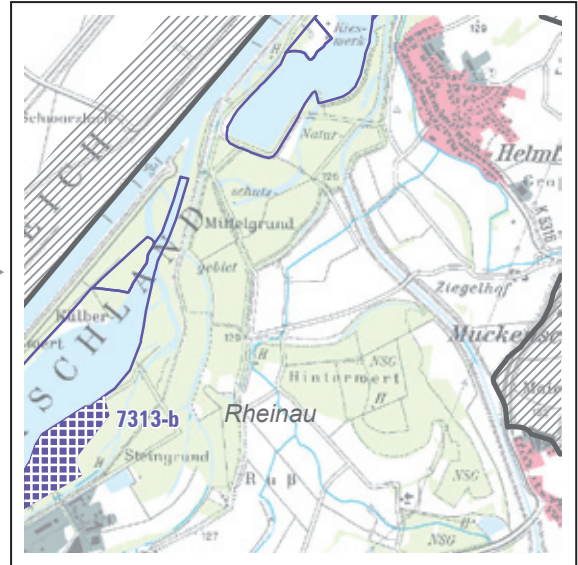
Entwurf zur 2. Offenlage

gem. §12 LplG und §10 ROG

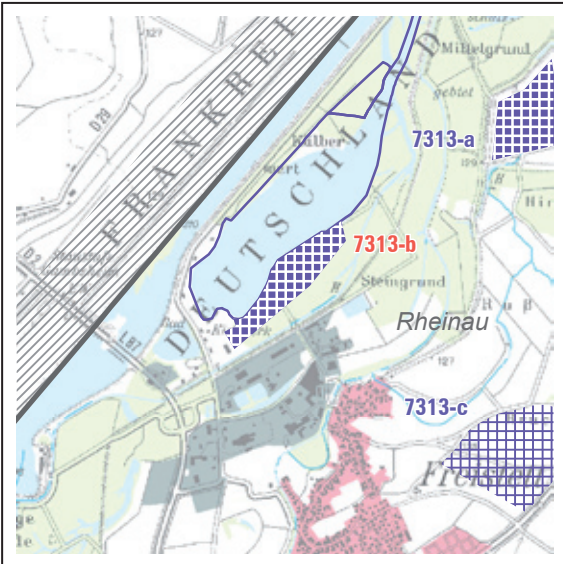
Stand: April 2016

7313-a

auf Gebiet wird verzichtet

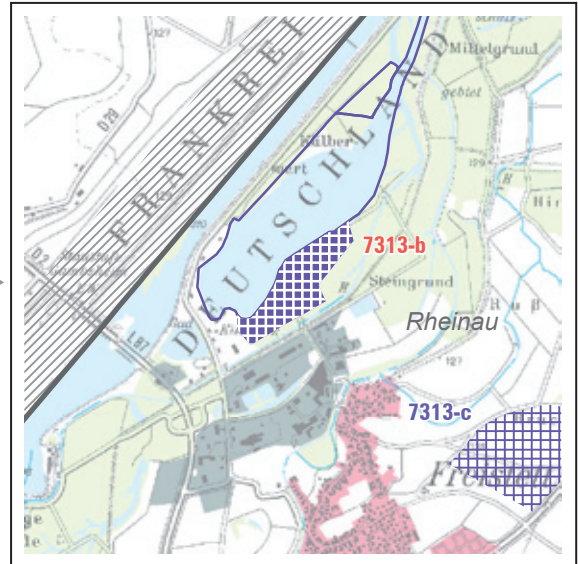


7313-b

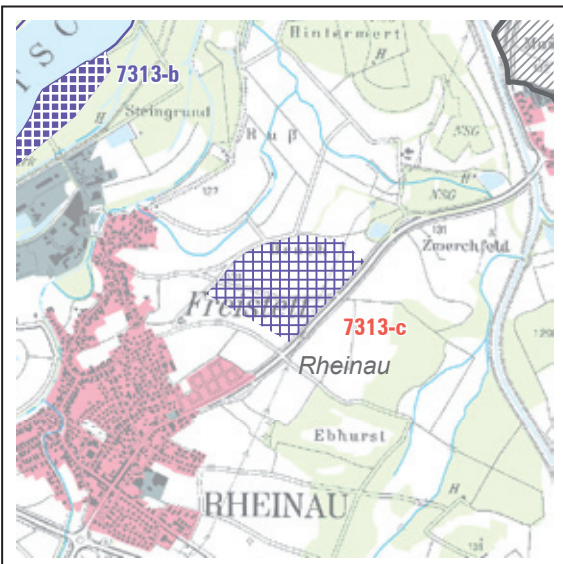


7313-b

Gebiet verändert

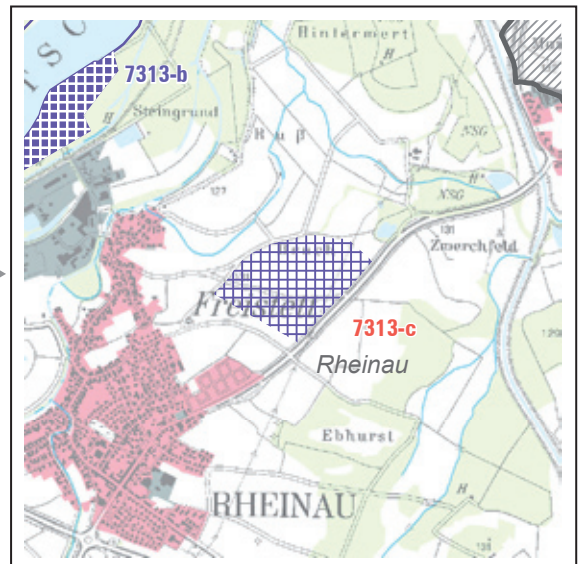


7313-c



7313-c

Gebiet unverändert

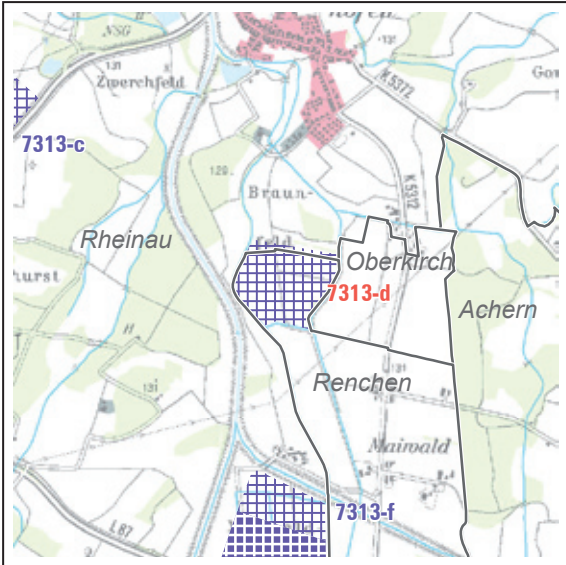


Entwurf zur 1. Offenlage

gem. §12 LplG und §10 ROG

Stand: September 2013

7313-d



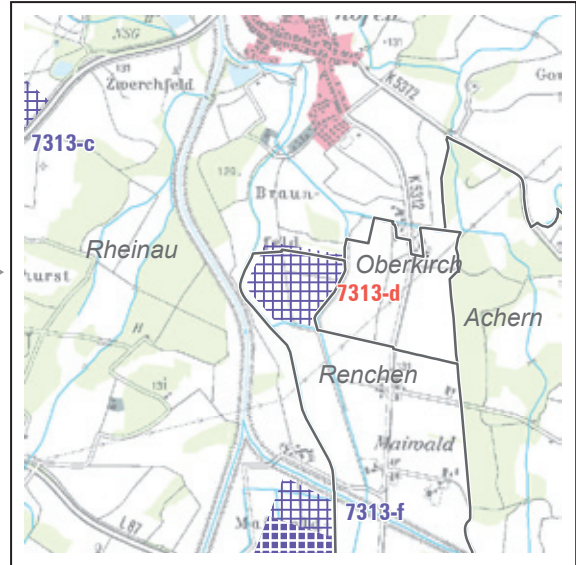
Entwurf zur 2. Offenlage

gem. §12 LplG und §10 ROG

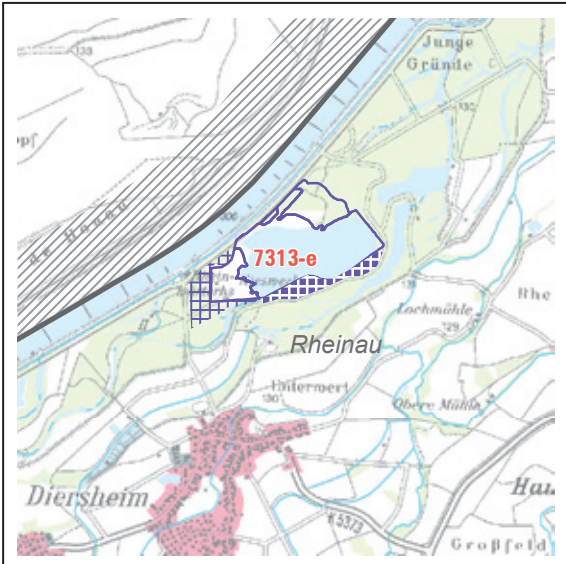
Stand: April 2016

7313-d

Gebiet verändert

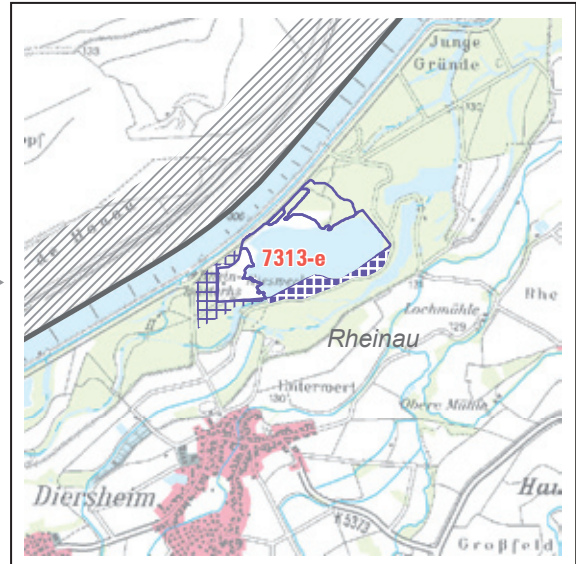


7313-e

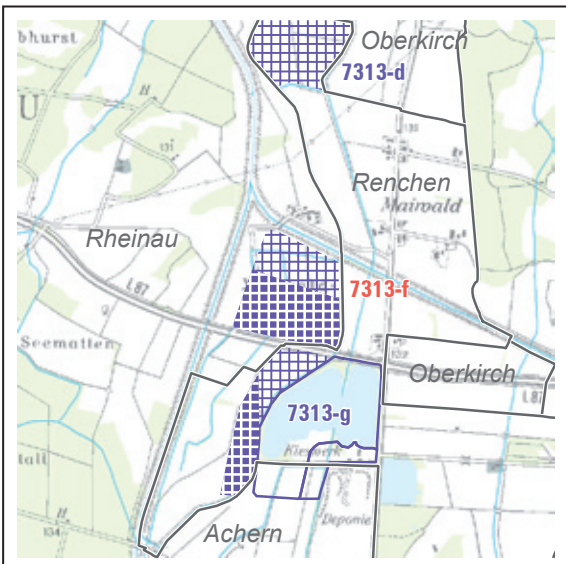


7313-e

Gebiet unverändert

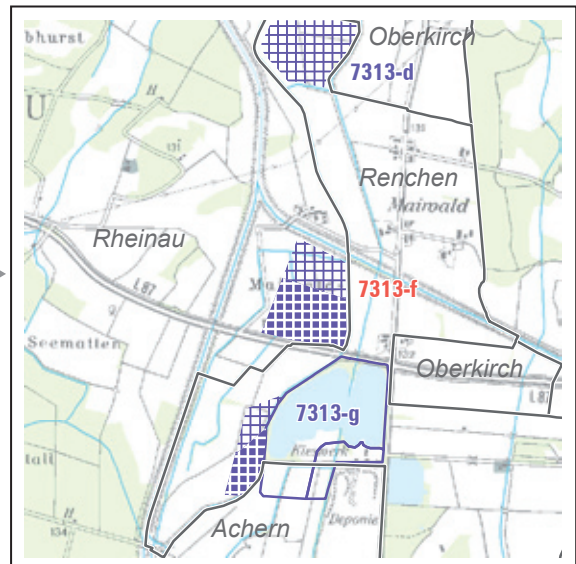


7313-f



7313-f

Gebiet verändert

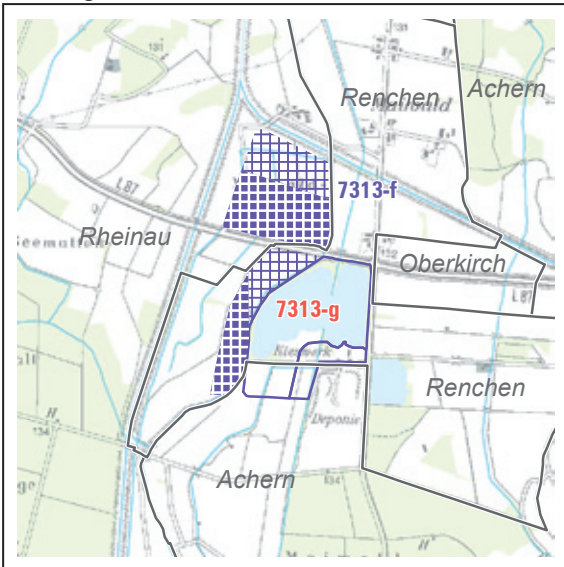


Entwurf zur 1. Offenlage

gem. §12 LplG und §10 ROG

Stand: September 2013

7313-g



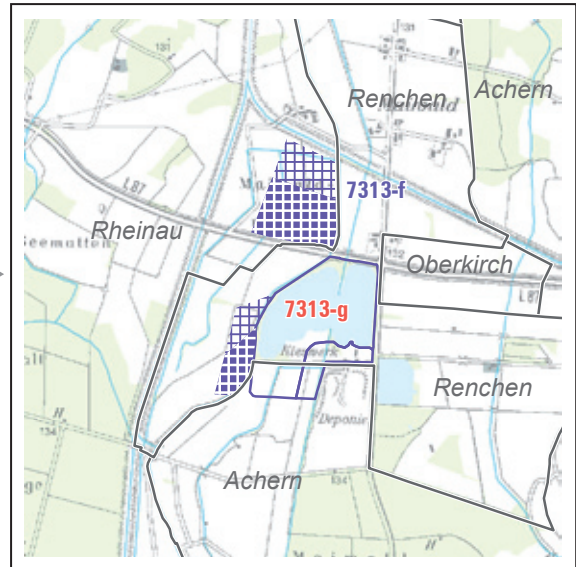
Entwurf zur 2. Offenlage

gem. §12 LplG und §10 ROG

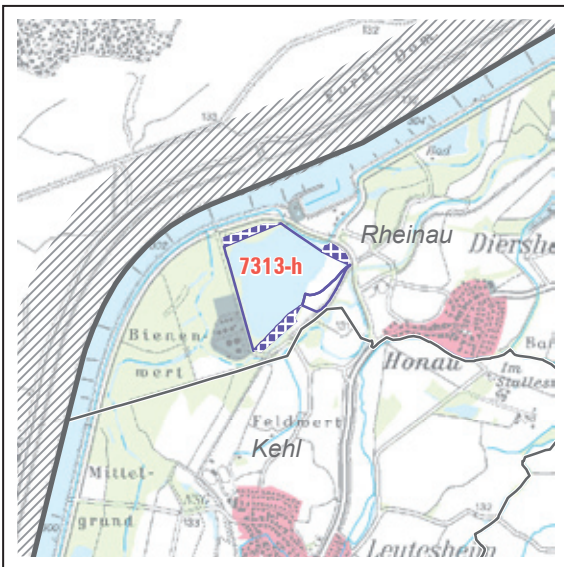
Stand: April 2016

7313-g

Gebiet verändert

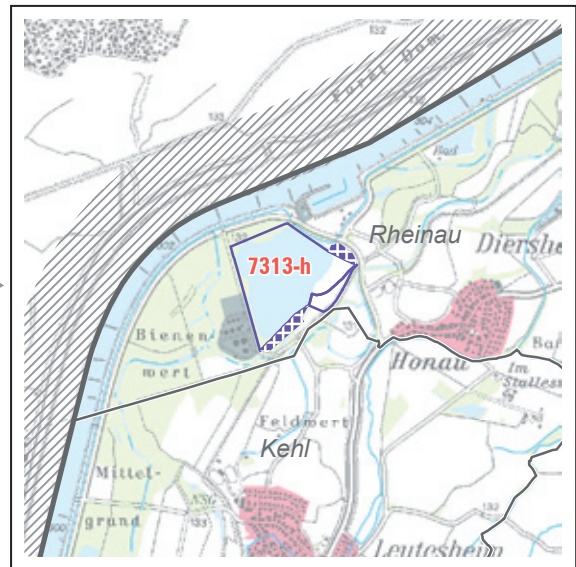


7313-h

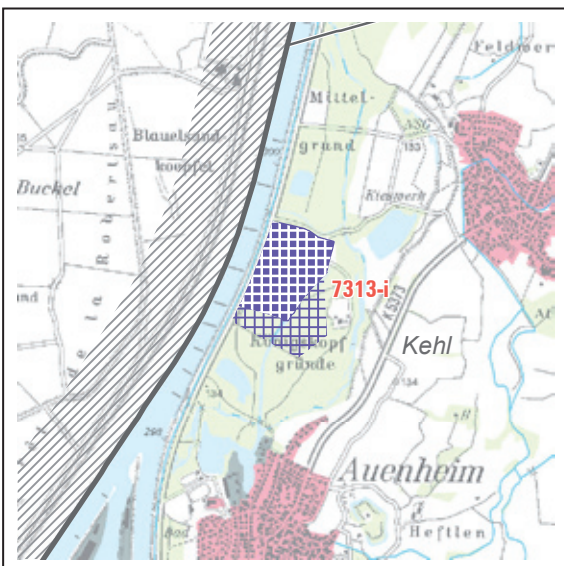


7313-h

Gebiet verändert

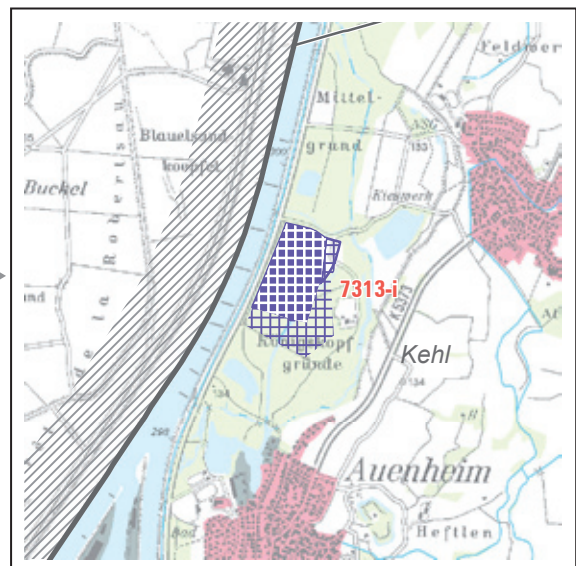


7313-i



7313-i

Gebiet verändert

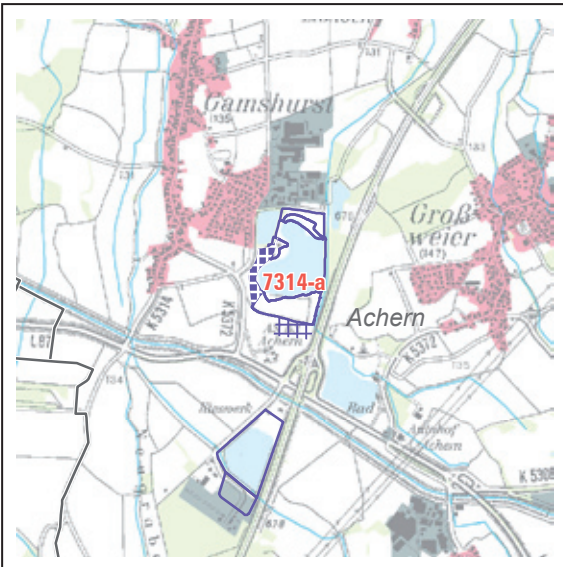


Entwurf zur 1. Offenlage

gem. §12 LplG und §10 ROG

Stand: September 2013

7314-a



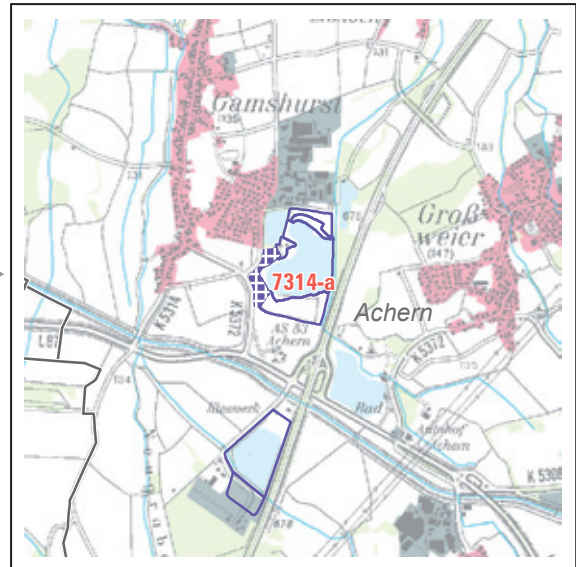
Entwurf zur 2. Offenlage

gem. §12 LplG und §10 ROG

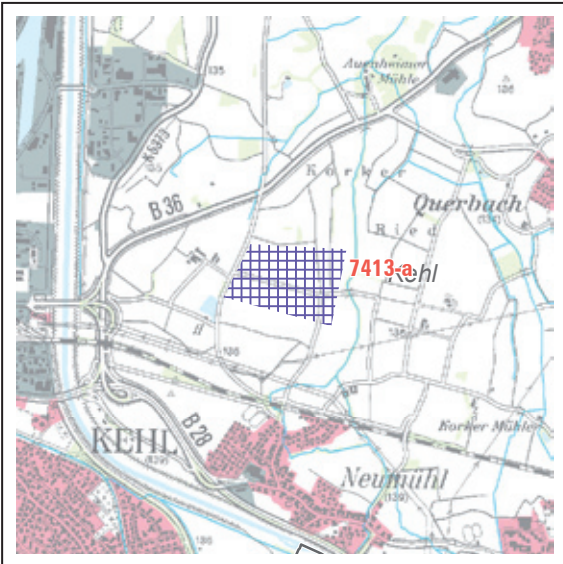
Stand: April 2016

7314-a

Gebiet verändert



7413-a

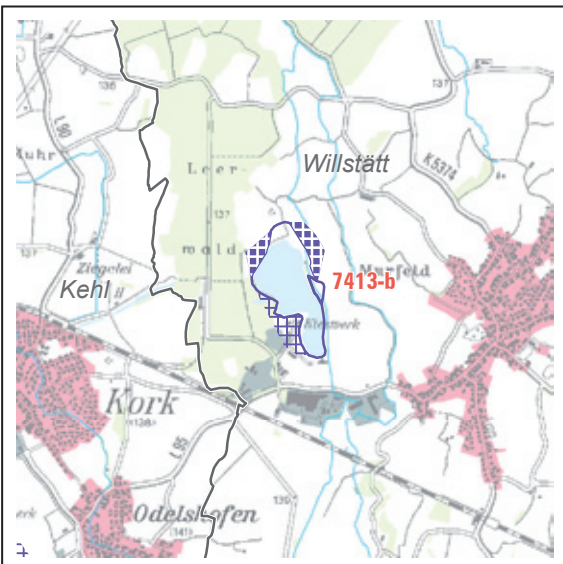


7413-a

auf Gebiet wird verzichtet

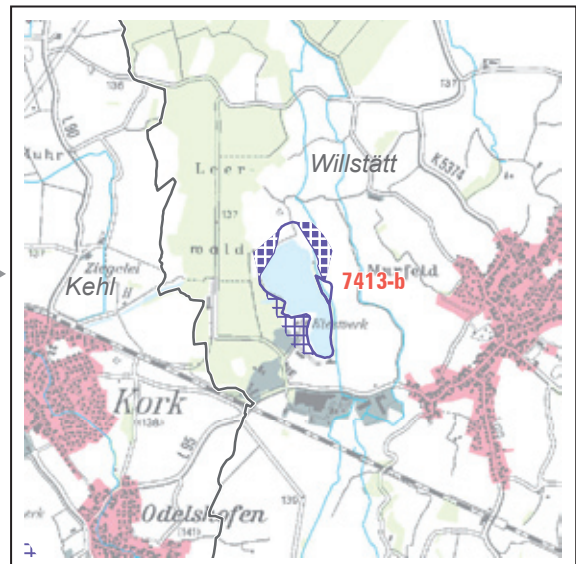


7413-b



7413-b

Gebiet unverändert

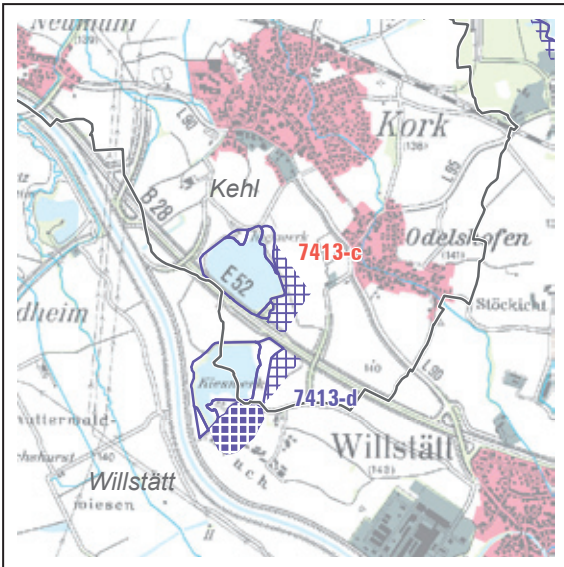


Entwurf zur 1. Offenlage

gem. §12 LplG und §10 ROG

Stand: September 2013

7413-c



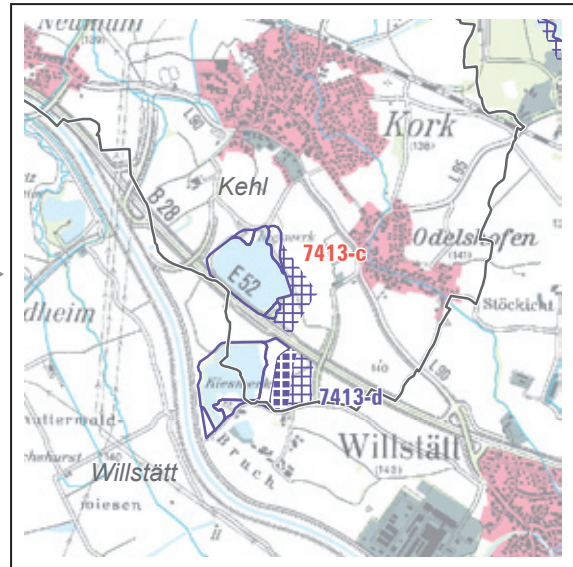
Entwurf zur 2. Offenlage

gem. §12 LplG und §10 ROG

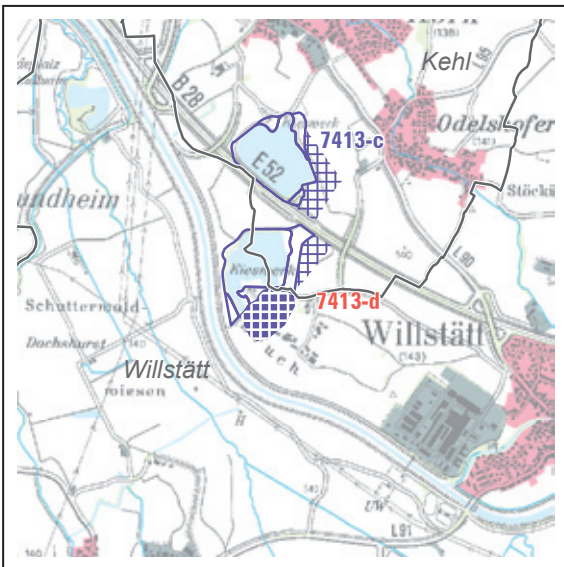
Stand: April 2016

7413-c

Gebiet unverändert

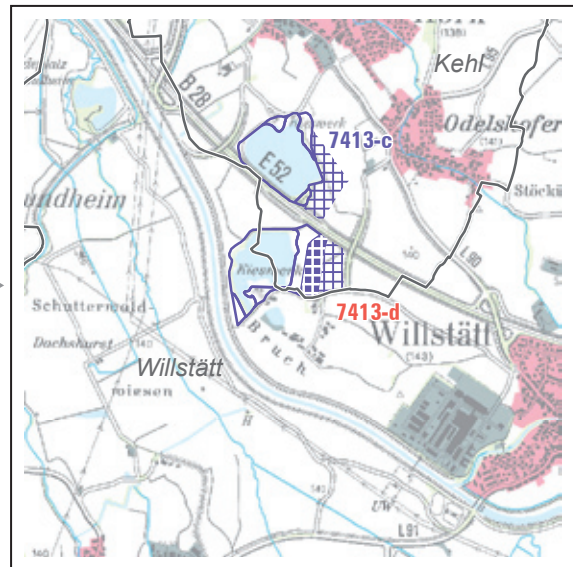


7413-d

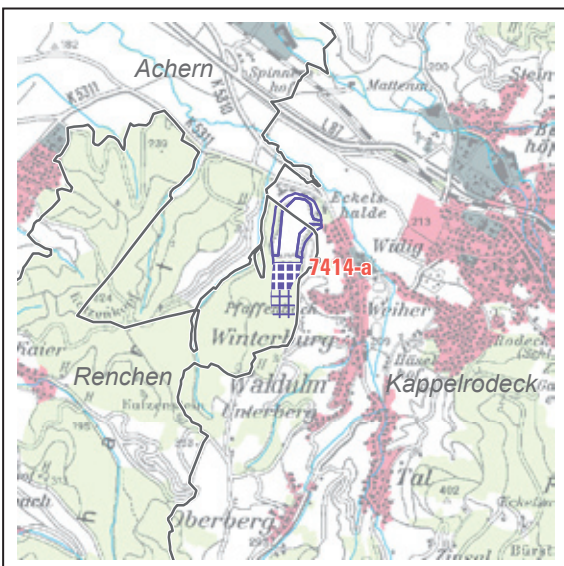


7413-d

Gebiet verändert

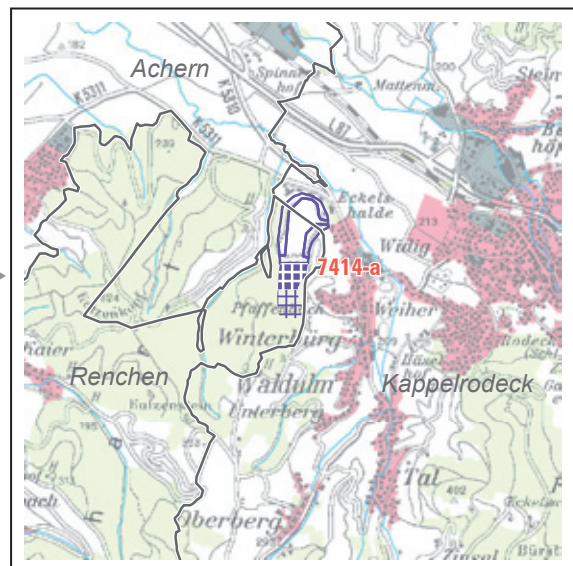


7414-a



7414-a

Gebiet unverändert

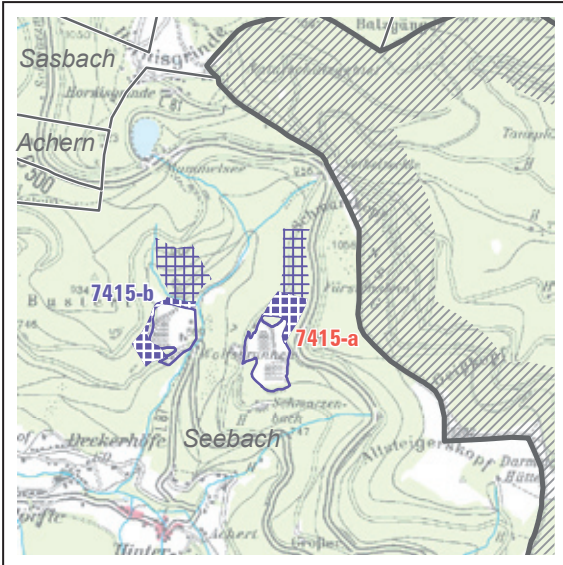


Entwurf zur 1. Offenlage

gem. §12 LplG und §10 ROG

Stand: September 2013

7415-a



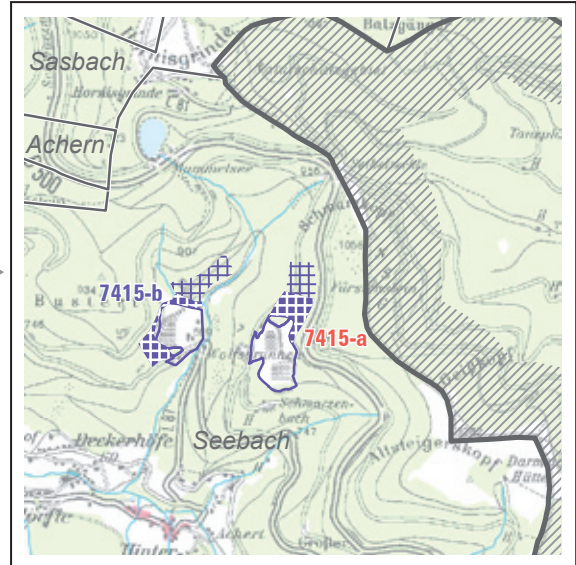
Entwurf zur 2. Offenlage

gem. §12 LplG und §10 ROG

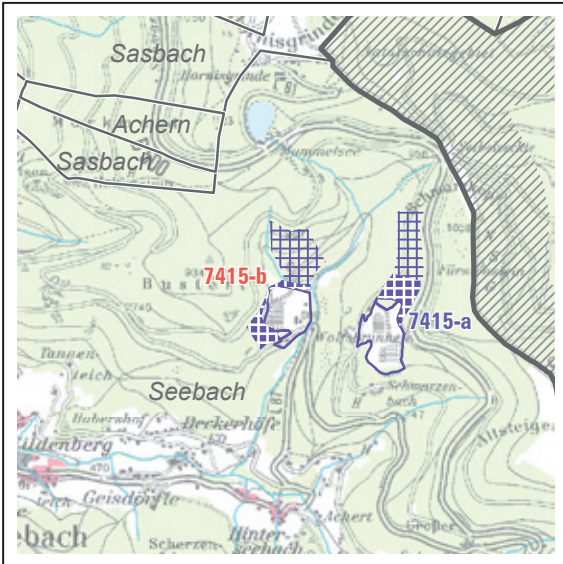
Stand: April 2016

7415-a

Gebiet verändert

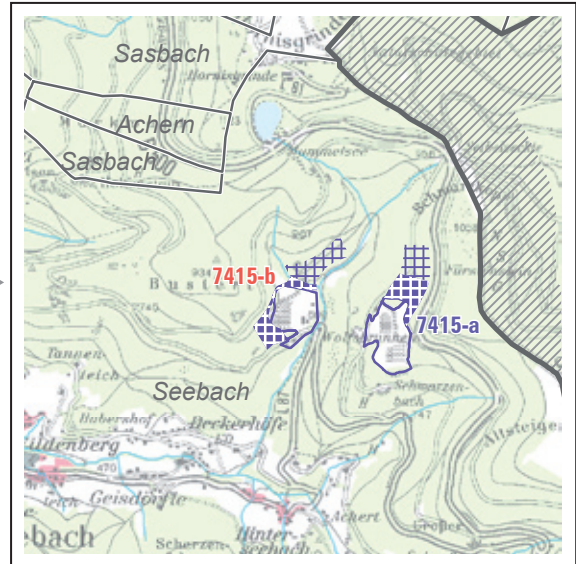


7415-b

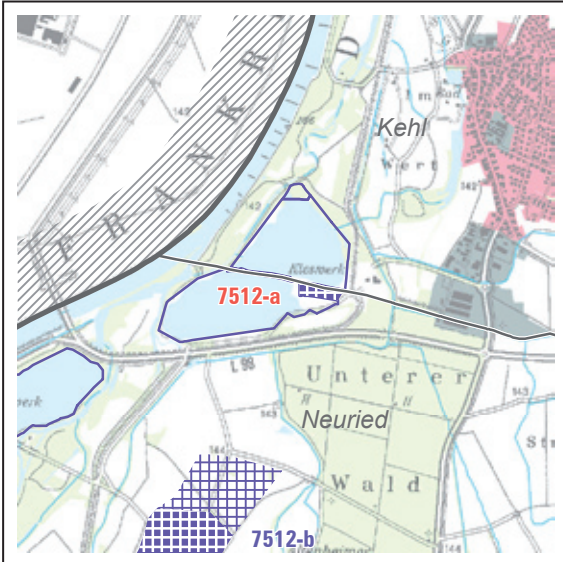


7415-b

Gebiet verändert

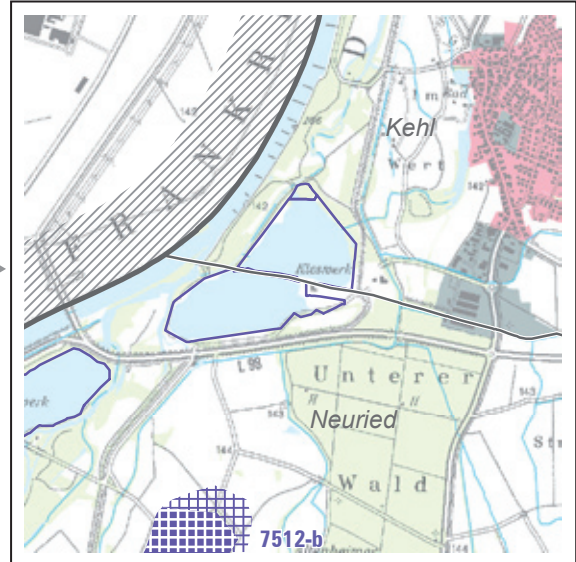


7512-a



7512-a

auf Gebiet wird verzichtet



Entwurf zur 1. Offenlage

gem. §12 LplG und §10 ROG

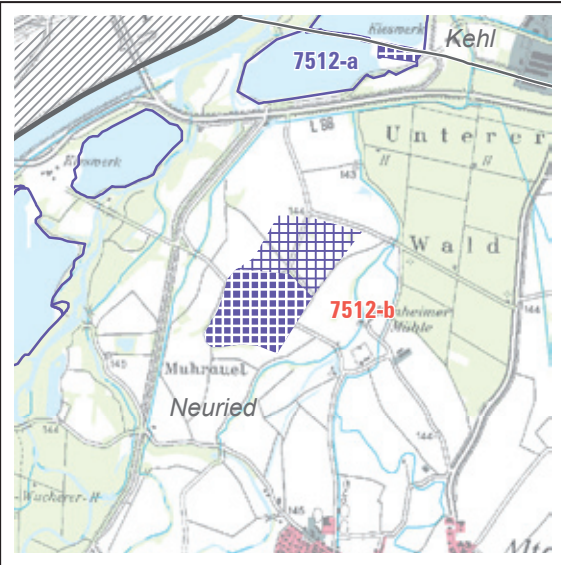
Stand: September 2013

Entwurf zur 2. Offenlage

gem. §12 LplG und §10 ROG

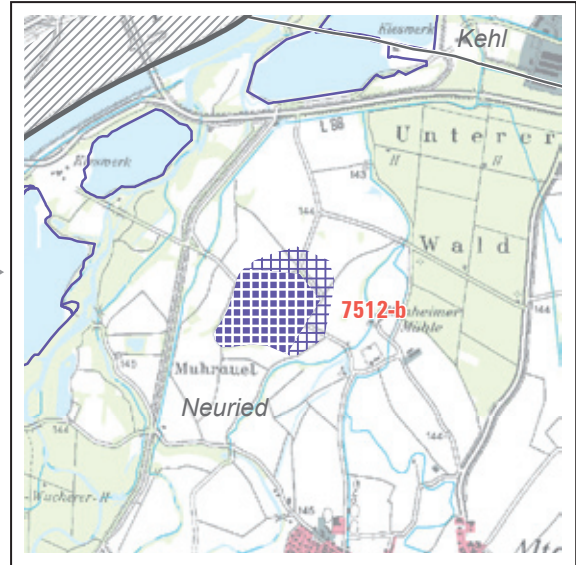
Stand: April 2016

7512-b

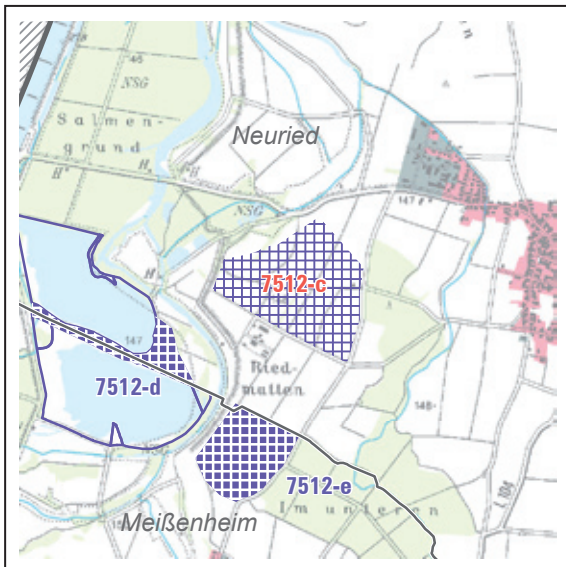


7512-b

Gebiet verändert

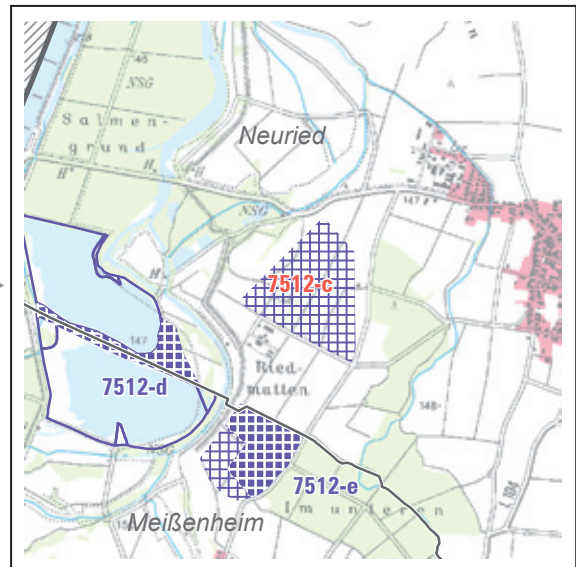


7512-c

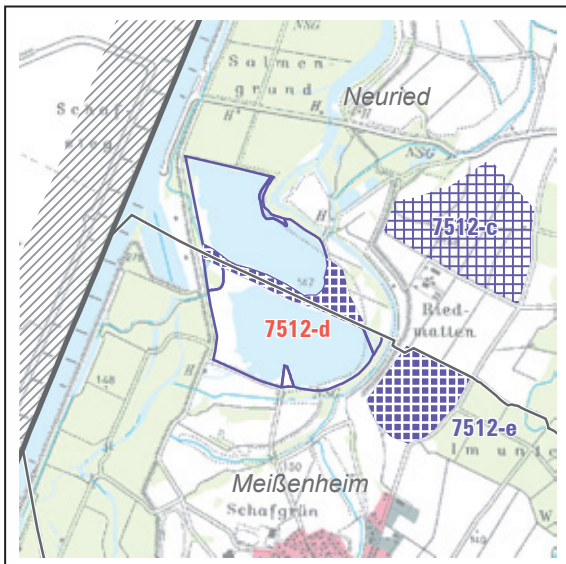


7512-c

Gebiet verändert

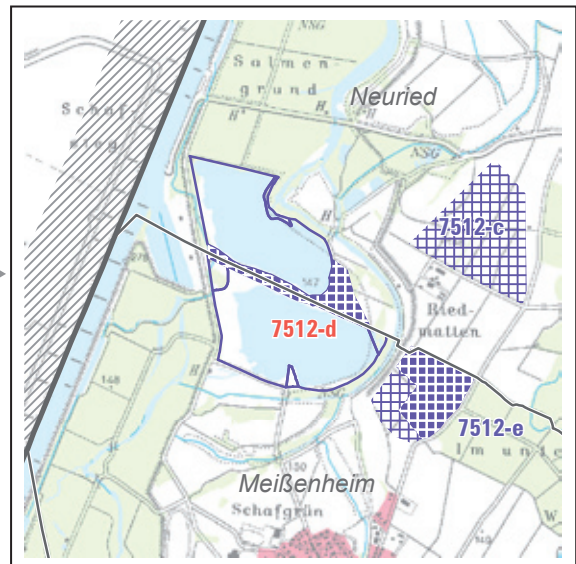


7512-d



7512-d

Gebiet unverändert

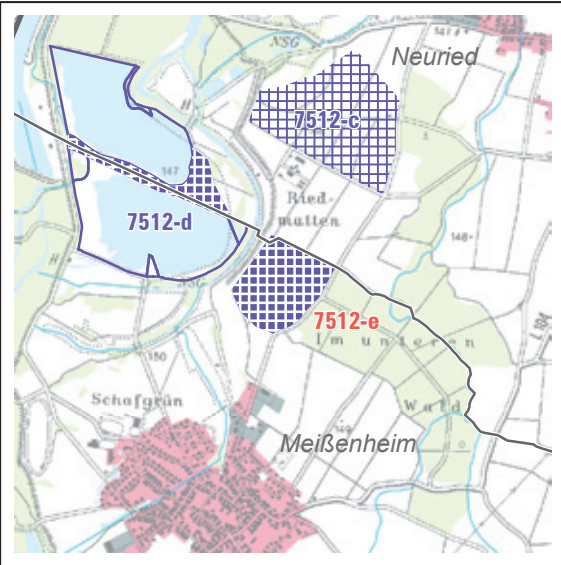


Entwurf zur 1. Offenlage

gem. §12 LplG und §10 ROG

Stand: September 2013

7512-e



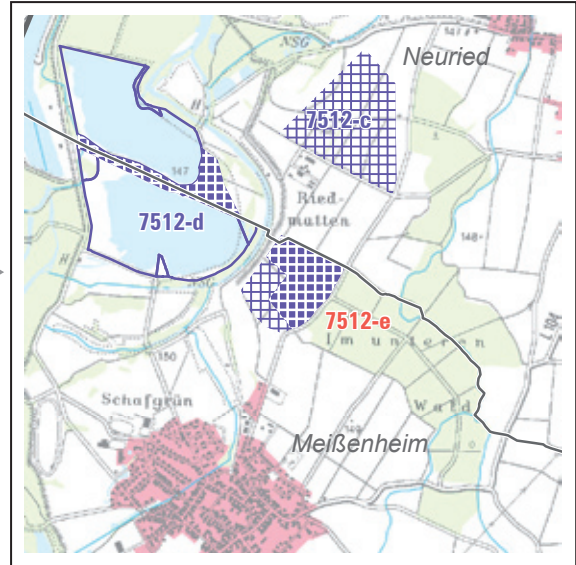
Entwurf zur 2. Offenlage

gem. §12 LplG und §10 ROG

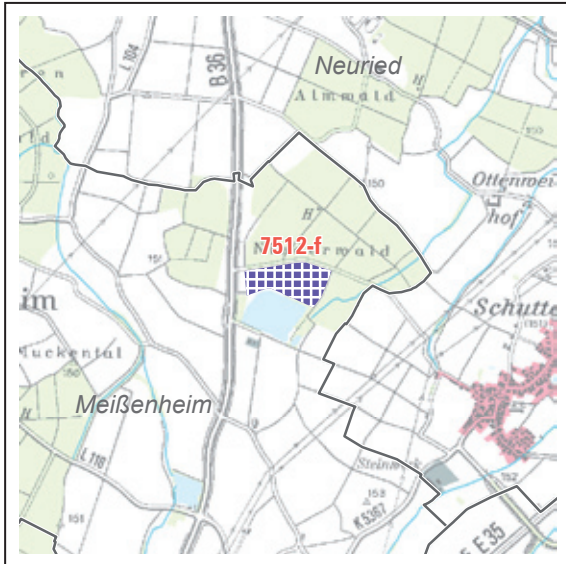
Stand: April 2016

7512-e

Gebiet verändert

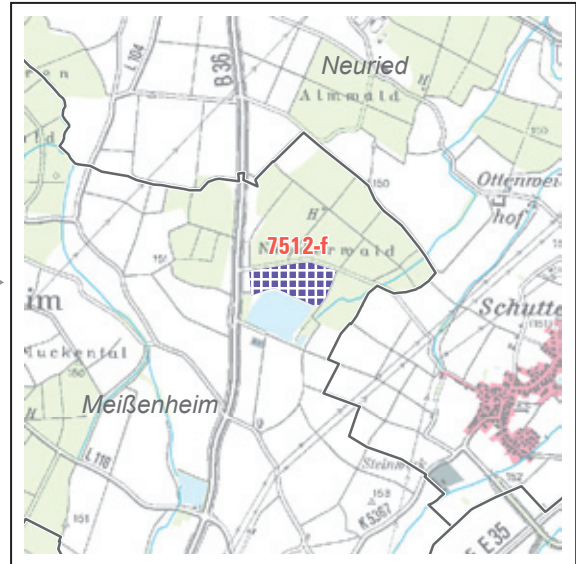


7512-f

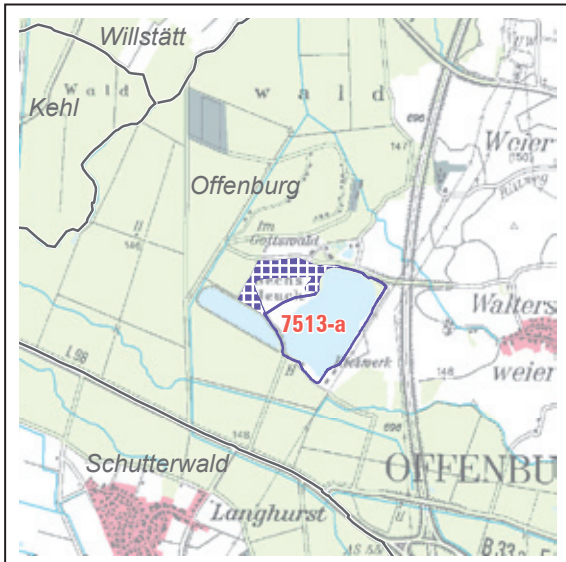


7512-f

Gebiet unverändert

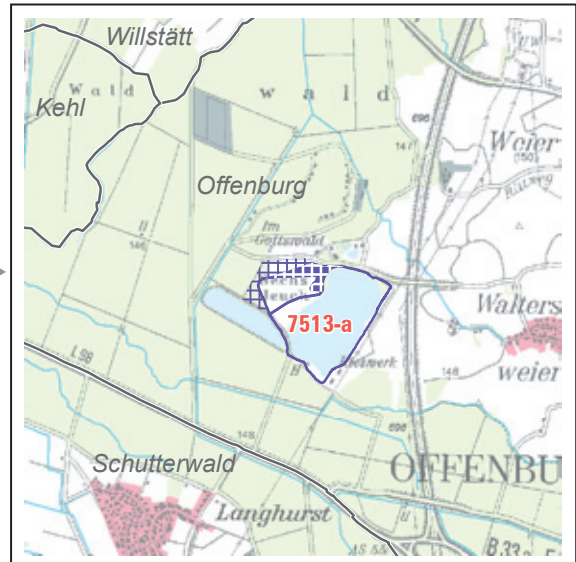


7513-a



7513-a

Gebiet verändert

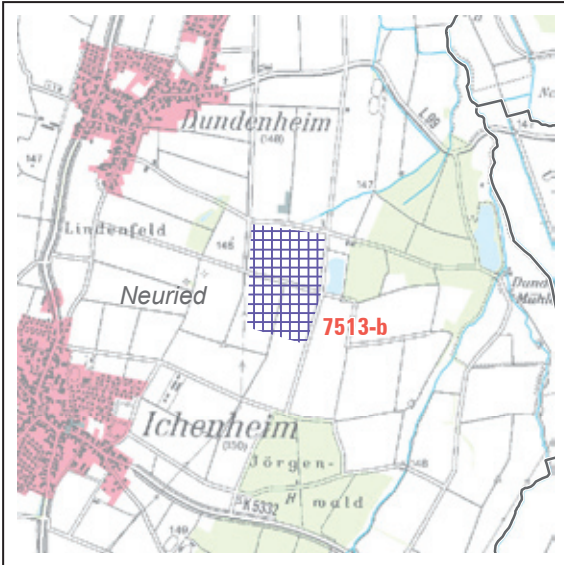


Entwurf zur 1. Offenlage

gem. §12 LplG und §10 ROG

Stand: September 2013

7513-b



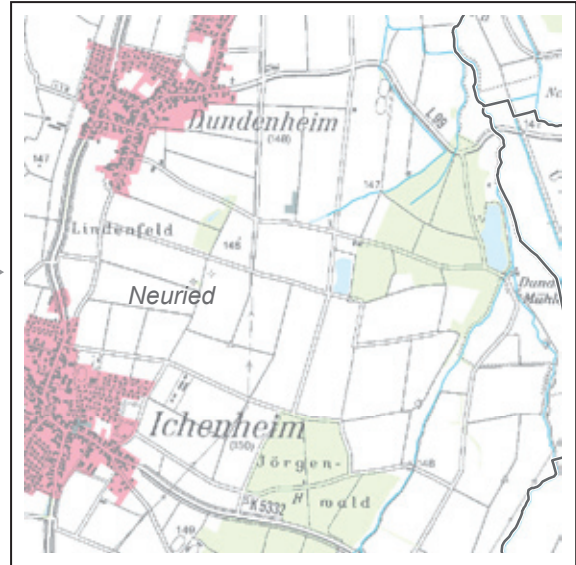
Entwurf zur 2. Offenlage

gem. §12 LplG und §10 ROG

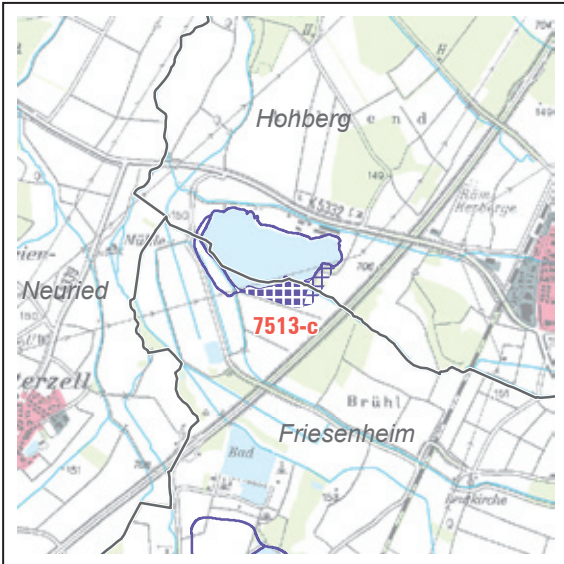
Stand: April 2016

7513-b

auf Gebiet wird verzichtet

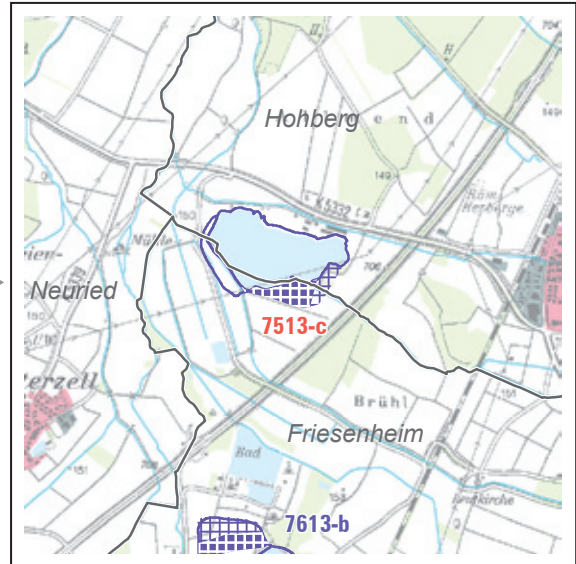


7513-c

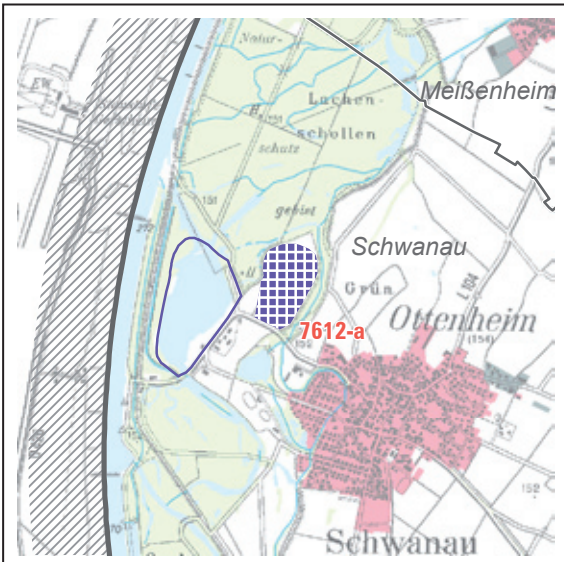


7513-c

Gebiet unverändert

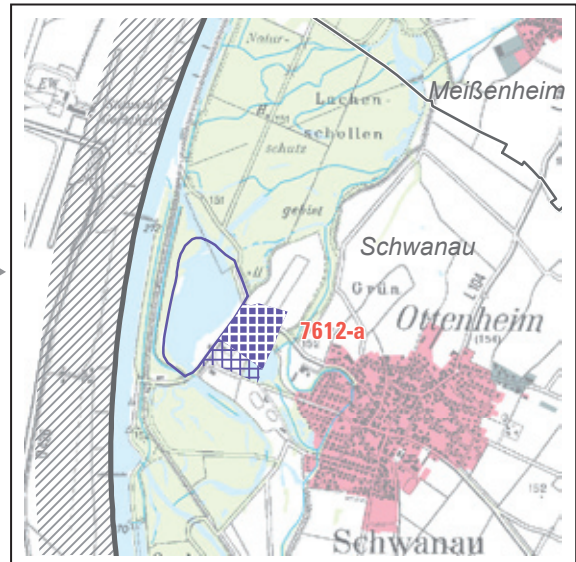


7612-a



7612-a

Gebiet verändert



Entwurf zur 1. Offenlage

gem. §12 LplG und §10 ROG

Stand: September 2013

7612-c



Entwurf zur 2. Offenlage

gem. §12 LplG und §10 ROG

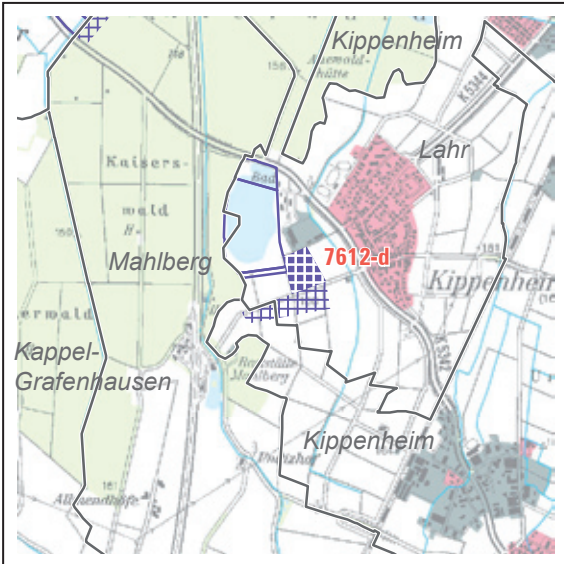
Stand: April 2016

7612-c

Gebiet verändert

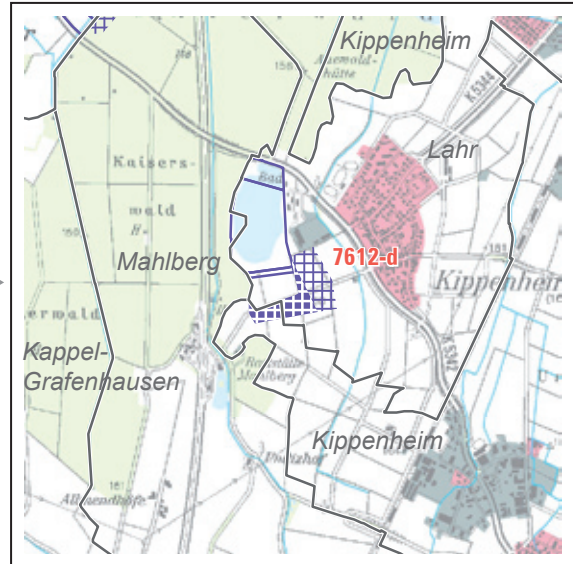


7612-d

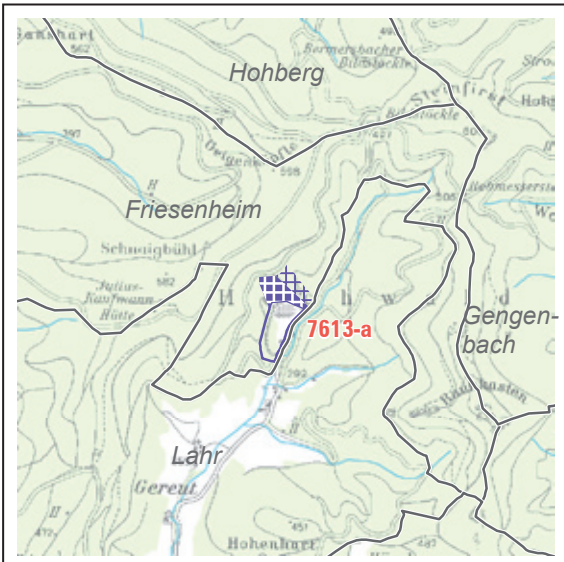


7612-d

Gebiet verändert

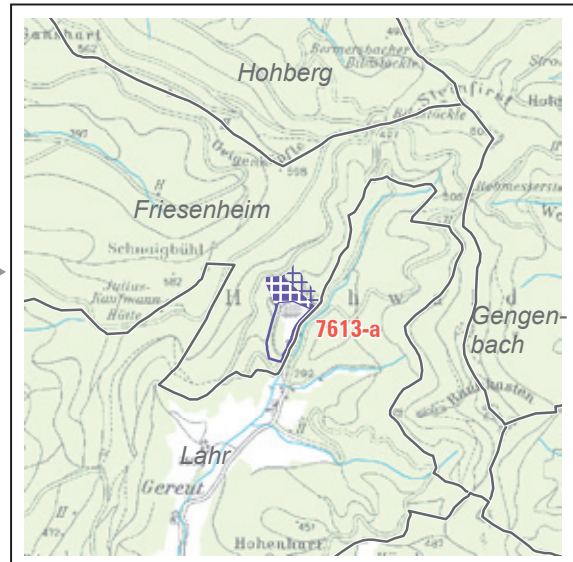


7613-a



7613-a

Gebiet unverändert

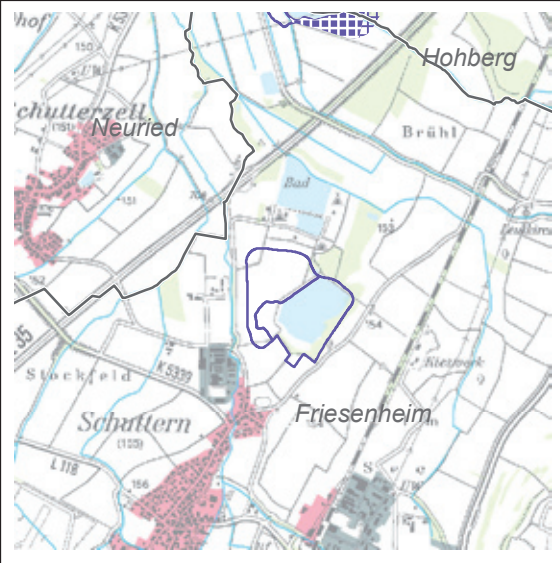


Entwurf zur 1. Offenlage

gem. §12 LplG und §10 ROG

Stand: September 2013

7613-b



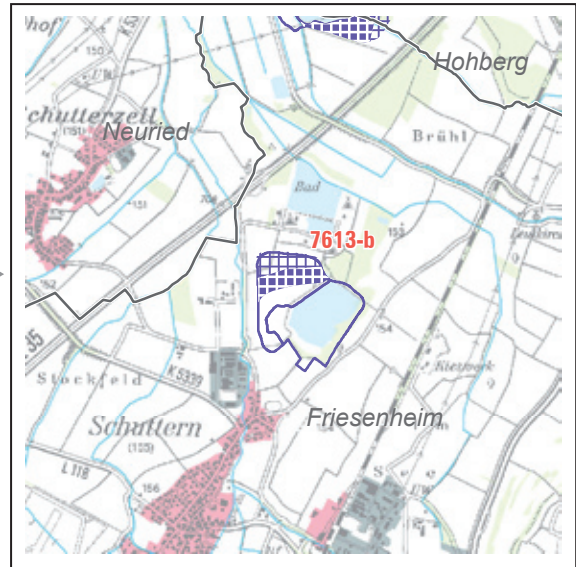
Entwurf zur 2. Offenlage

gem. §12 LplG und §10 ROG

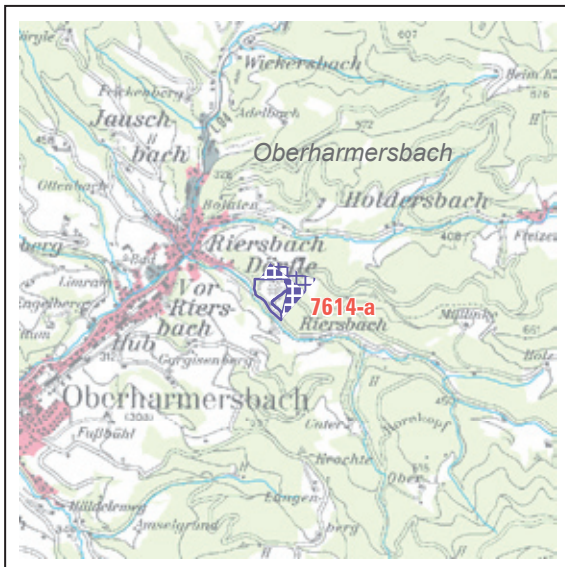
Stand: April 2016

7613-b

Gebiet neu aufgenommen

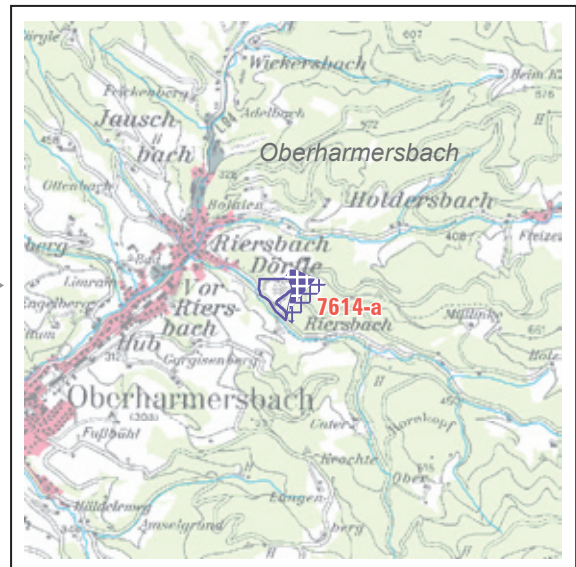


7614-a

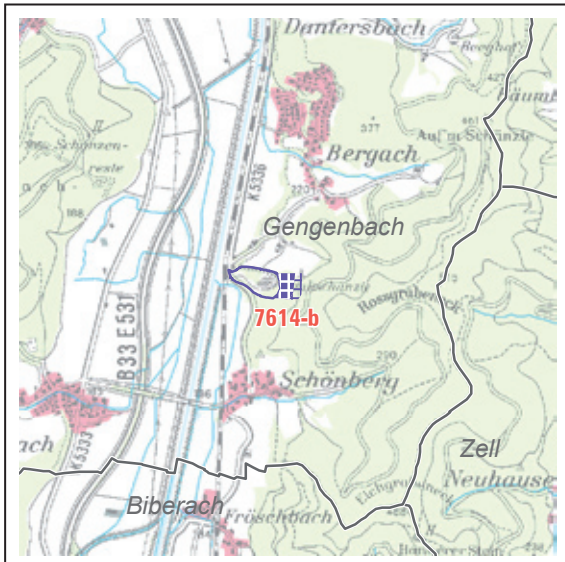


7614-a

Gebiet verändert

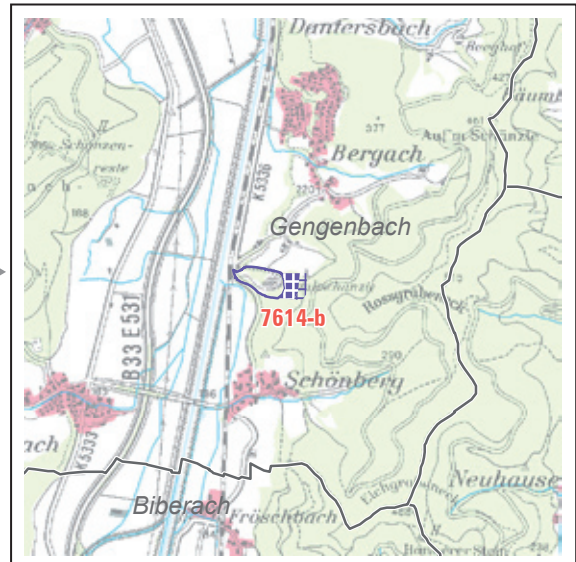


7614-b



7614-b

Gebiet unverändert

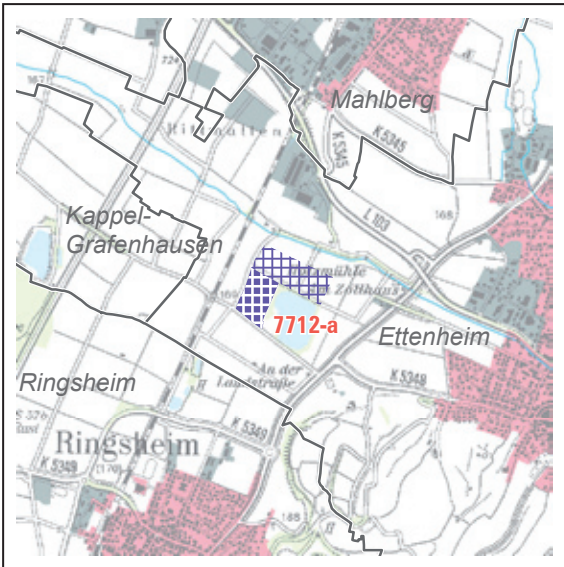


Entwurf zur 1. Offenlage

gem. §12 LplG und §10 ROG

Stand: September 2013

7712-a



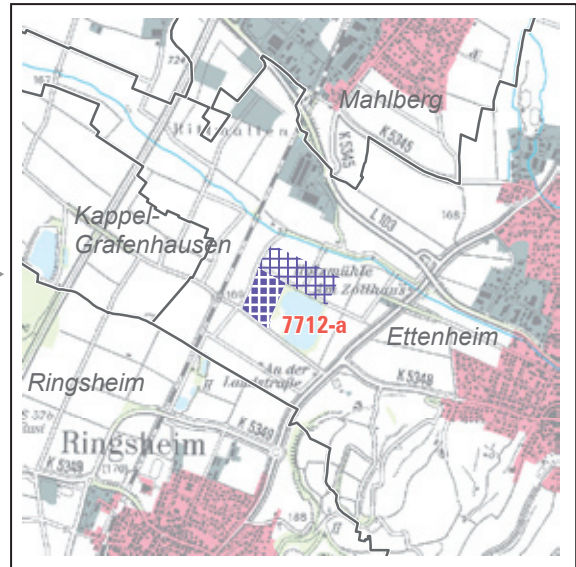
Entwurf zur 2. Offenlage

gem. §12 LplG und §10 ROG

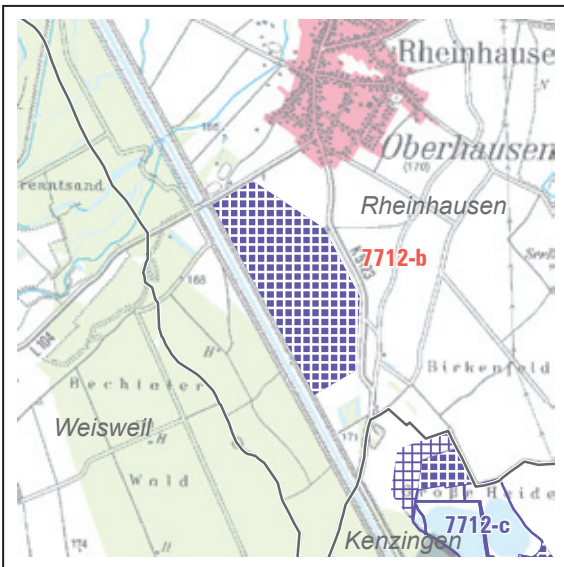
Stand: April 2016

7712-a

Gebiet unverändert

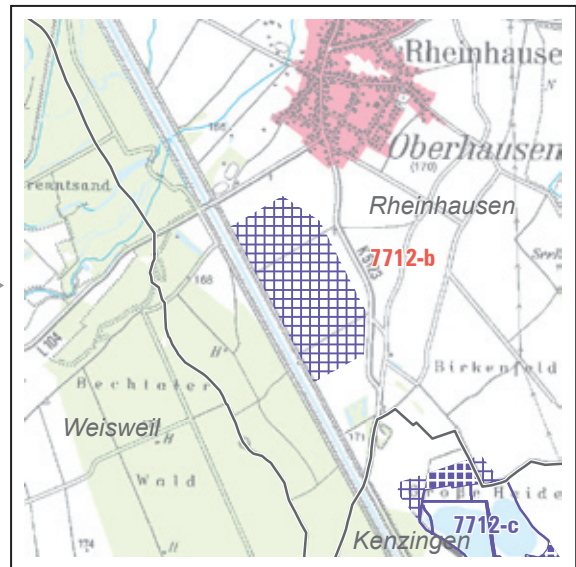


7712-b

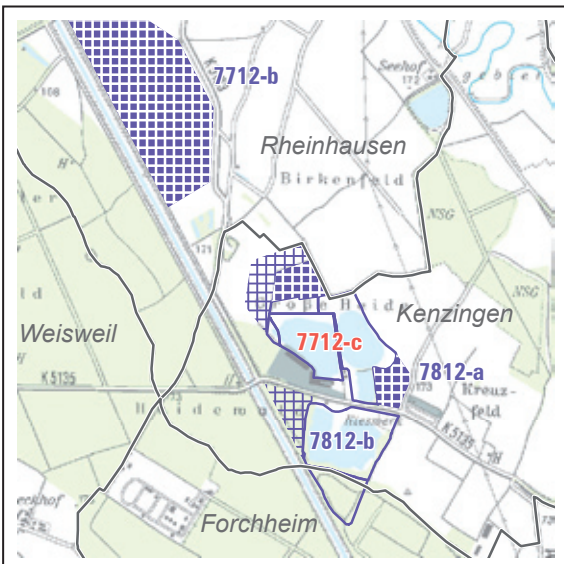


7712-b

Gebiet verändert

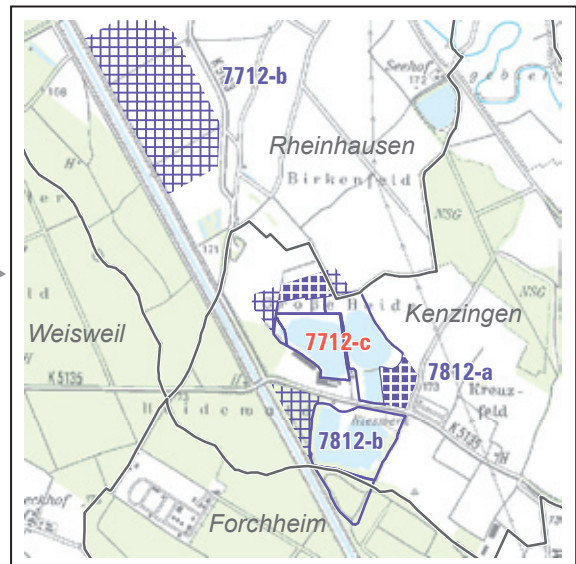


7712-c



7712-c

Gebiet verändert

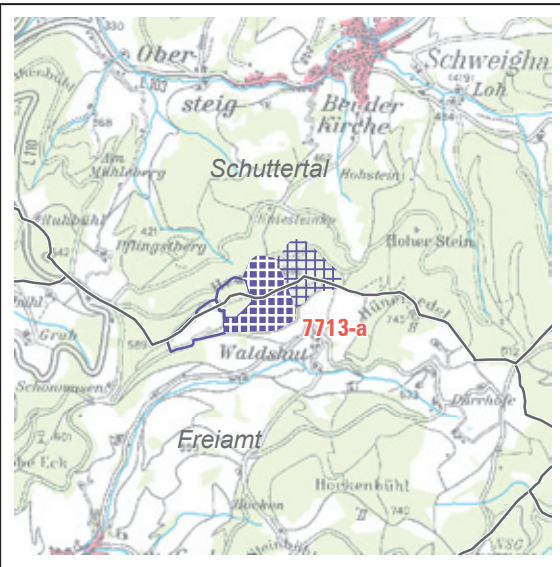


Entwurf zur 1. Offenlage

gem. §12 LplG und §10 ROG

Stand: September 2013

7713-a



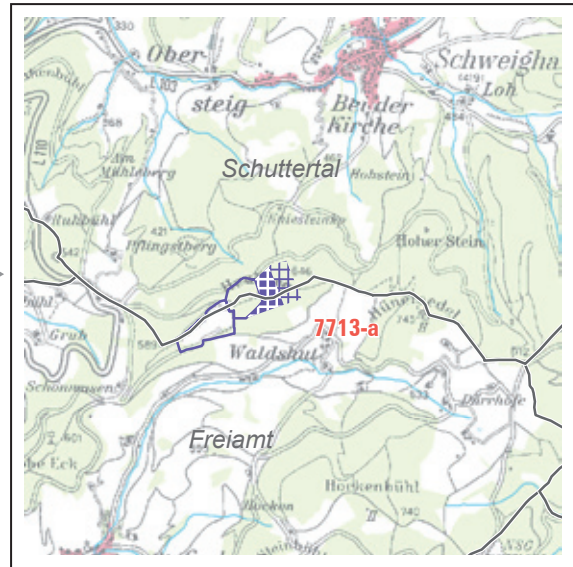
Entwurf zur 2. Offenlage

gem. §12 LplG und §10 ROG

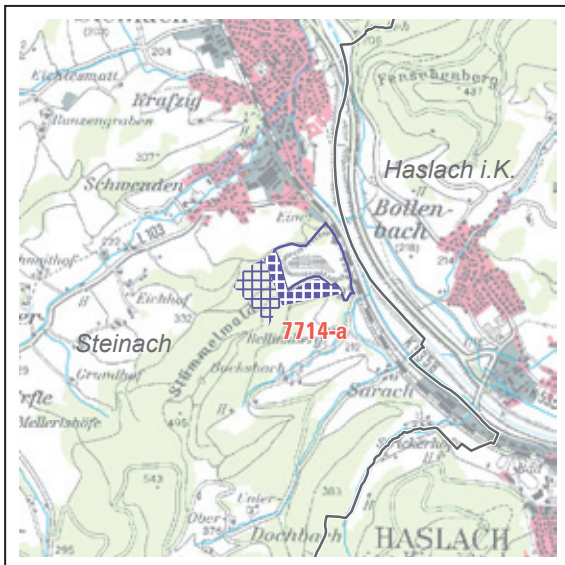
Stand: April 2016

7713-a

Gebiet verändert

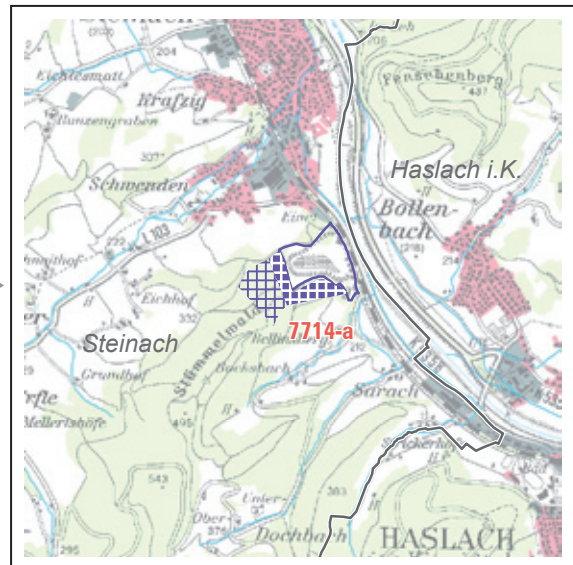


7714-a

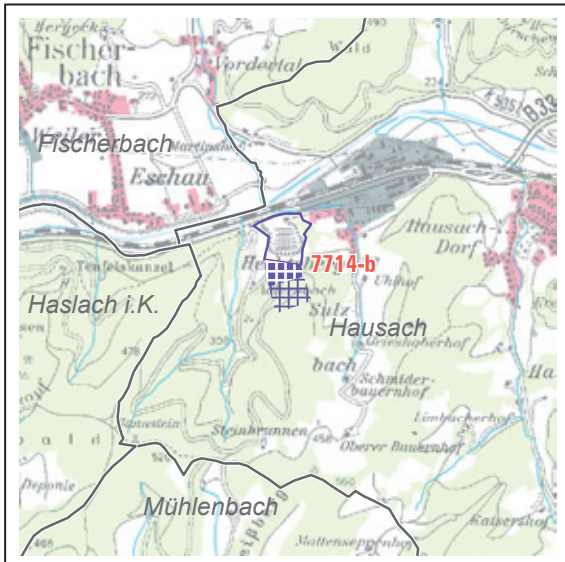


7714-a

Gebiet unverändert

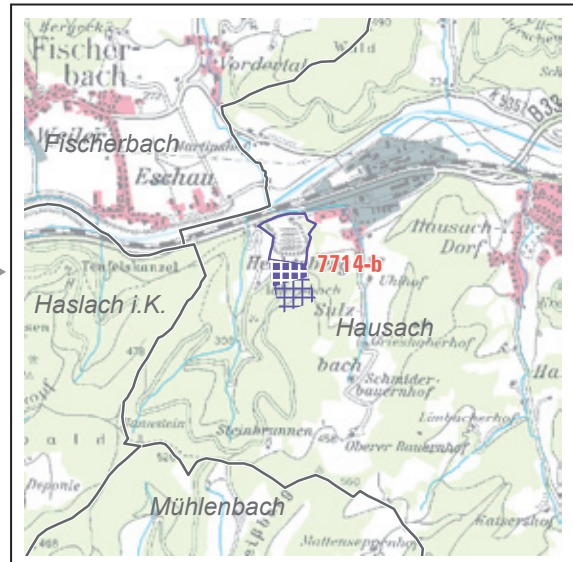


7714-b



7714-b

Gebiet unverändert

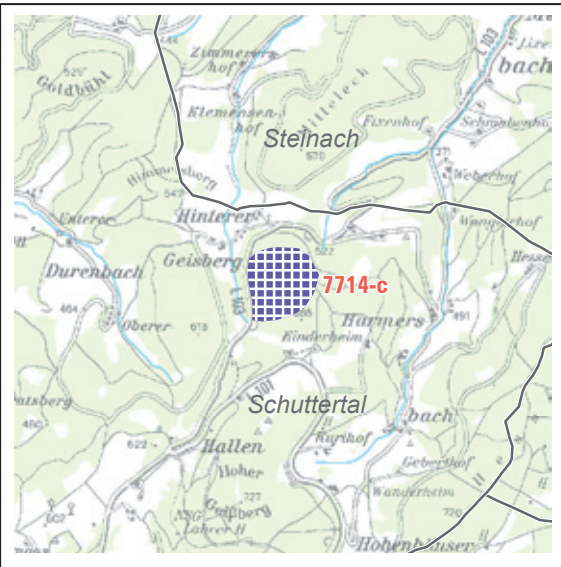


Entwurf zur 1. Offenlage

gem. §12 LplG und §10 ROG

Stand: September 2013

7714-c



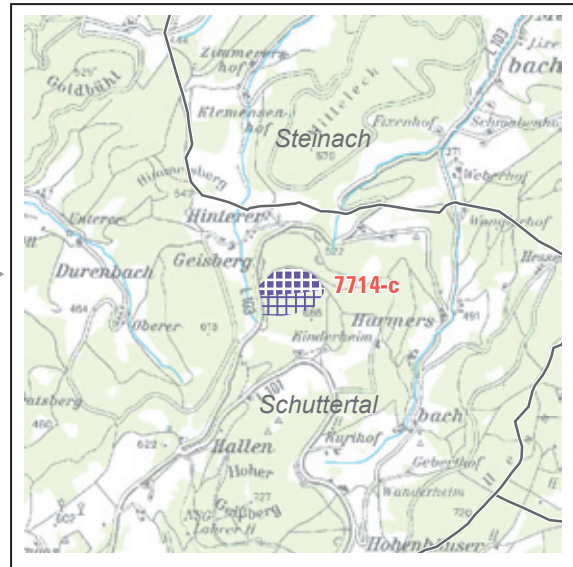
Entwurf zur 2. Offenlage

gem. §12 LplG und §10 ROG

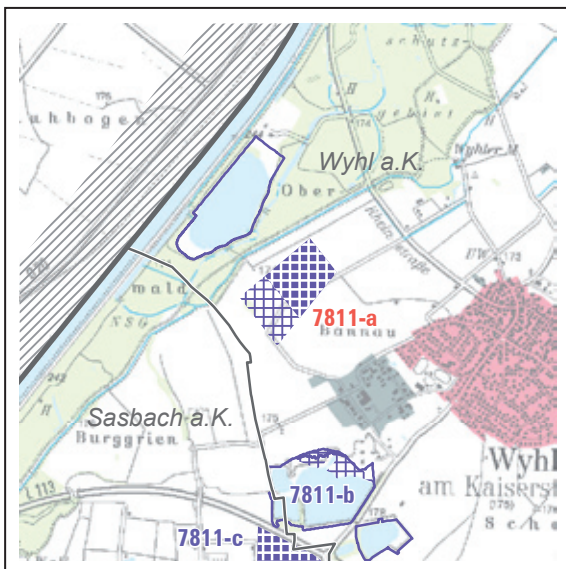
Stand: April 2016

7714-c

Gebiet verändert

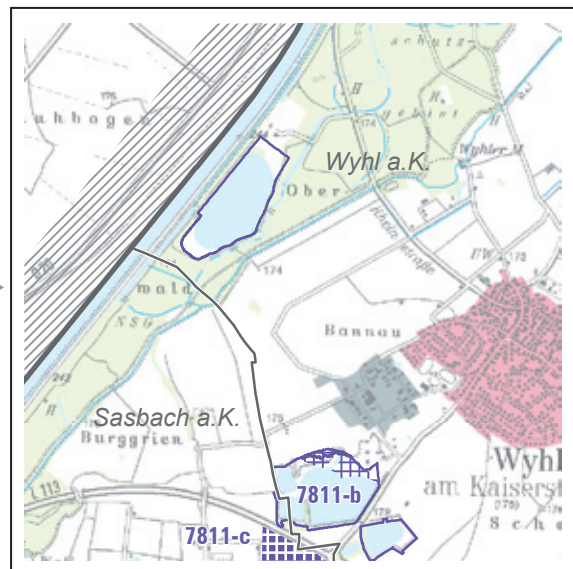


7811-a

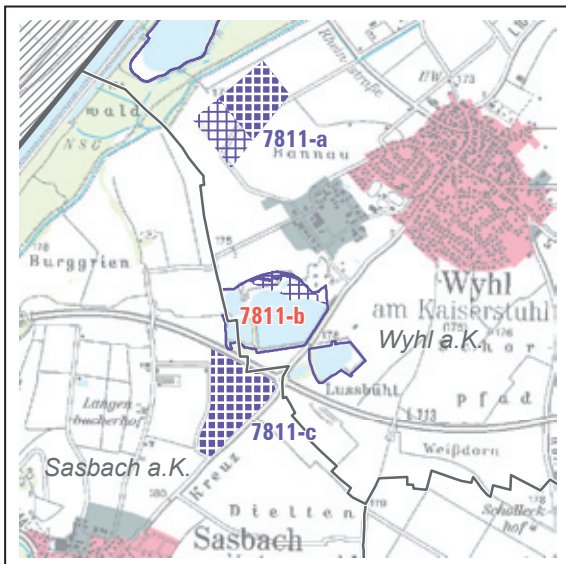


7811-a

auf Gebiet wird verzichtet

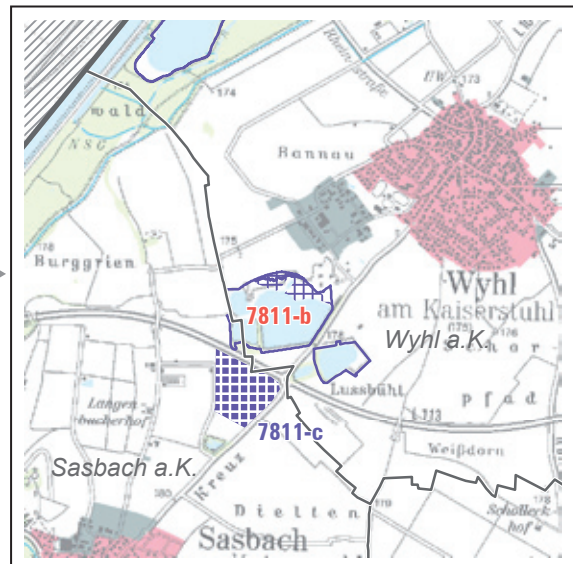


7811-b



7811-b

Gebiet unverändert

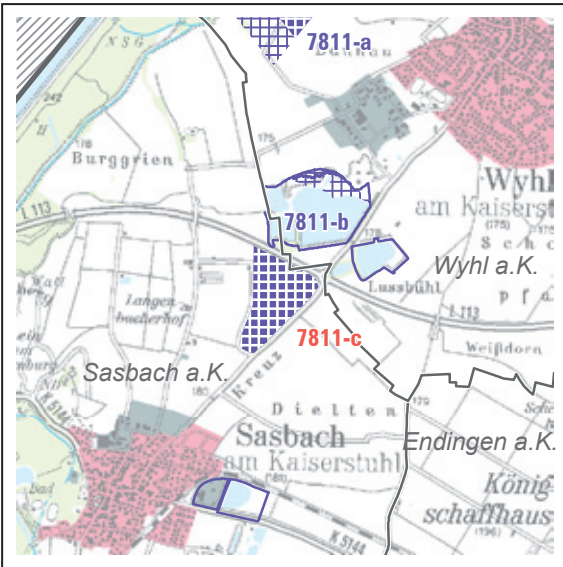


Entwurf zur 1. Offenlage

gem. §12 LplG und §10 ROG

Stand: September 2013

7811-c



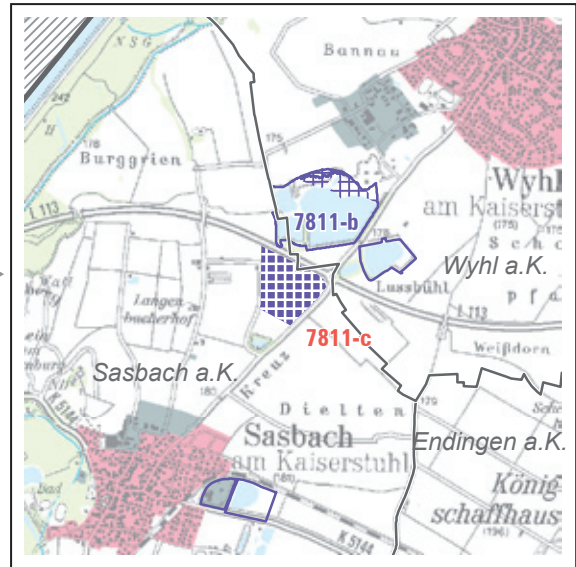
Entwurf zur 2. Offenlage

gem. §12 LplG und §10 ROG

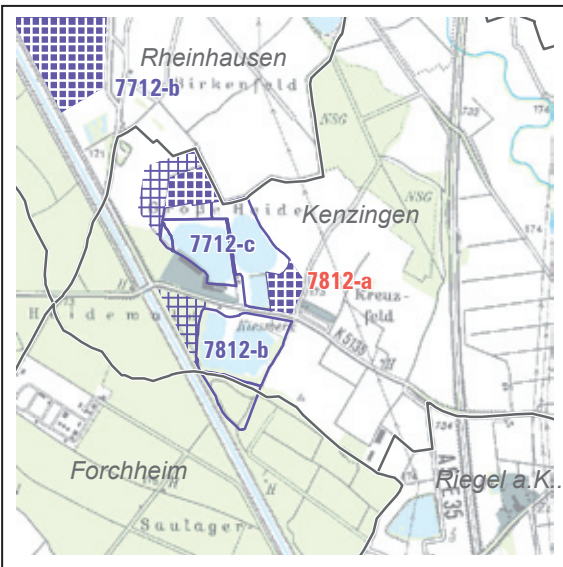
Stand: April 2016

7811-c

Gebiet verändert

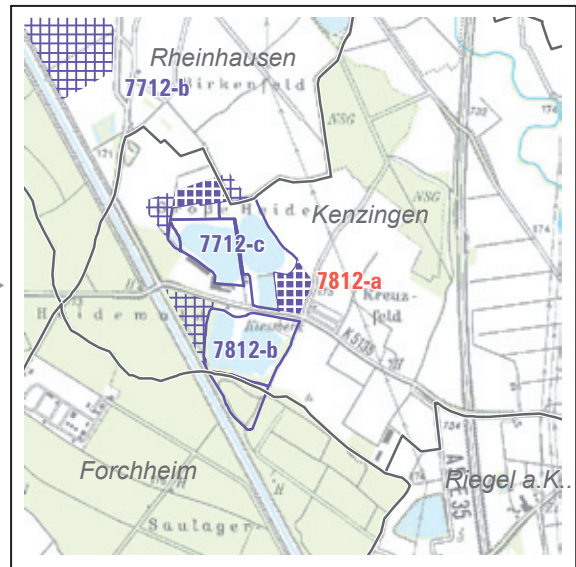


7812-a

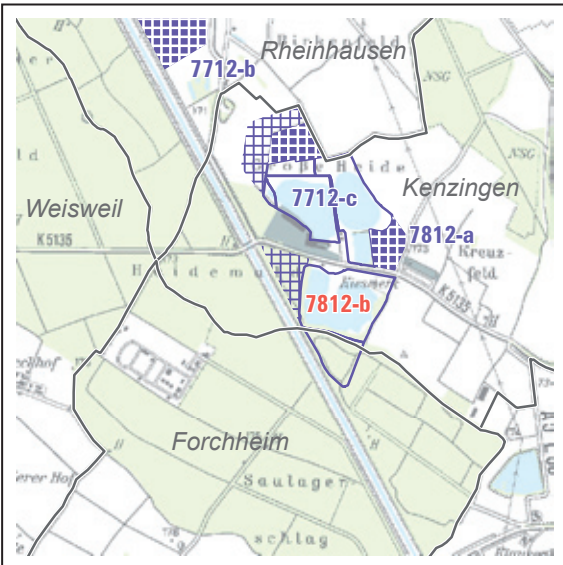


7812-a

Gebiet unverändert

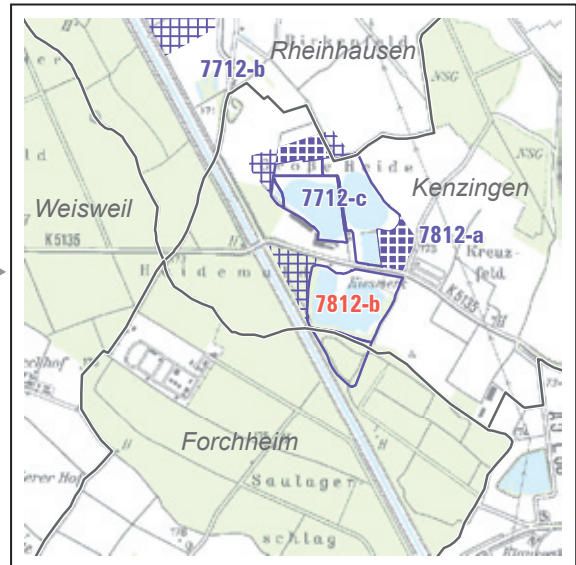


7812-b



7812-b

Gebiet unverändert

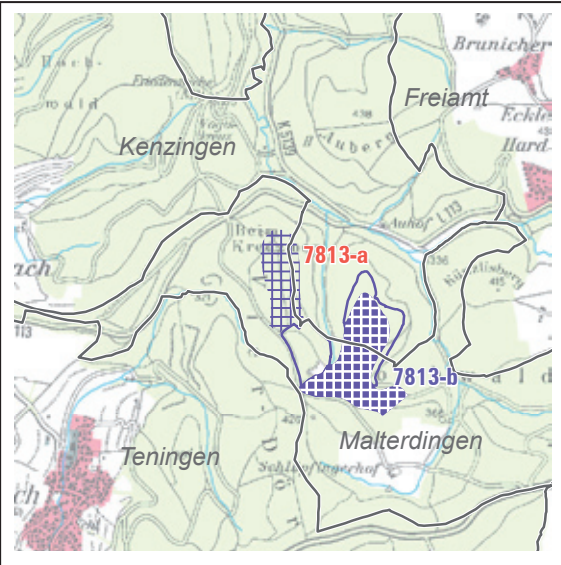


Entwurf zur 1. Offenlage

gem. §12 LplG und §10 ROG

Stand: September 2013

7813-a



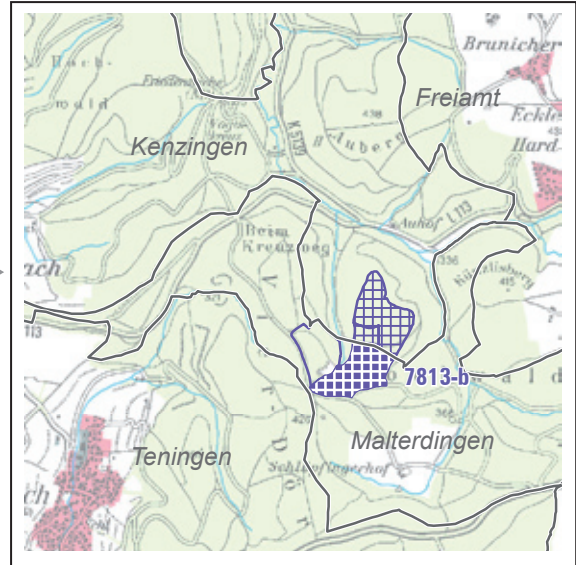
Entwurf zur 2. Offenlage

gem. §12 LplG und §10 ROG

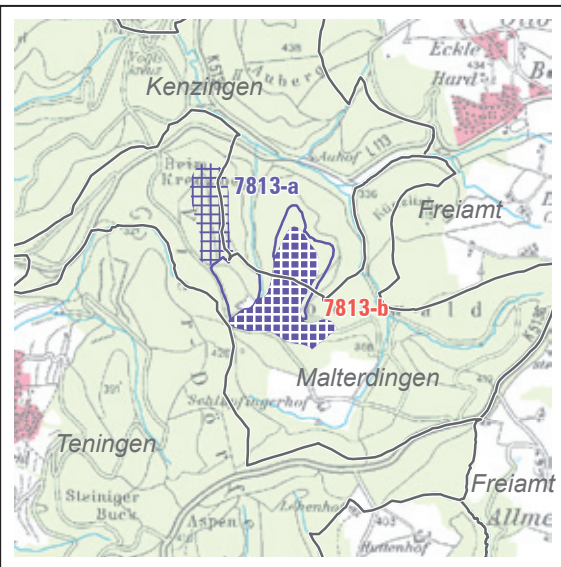
Stand: April 2016

7813-a

auf Gebiet wird verzichtet

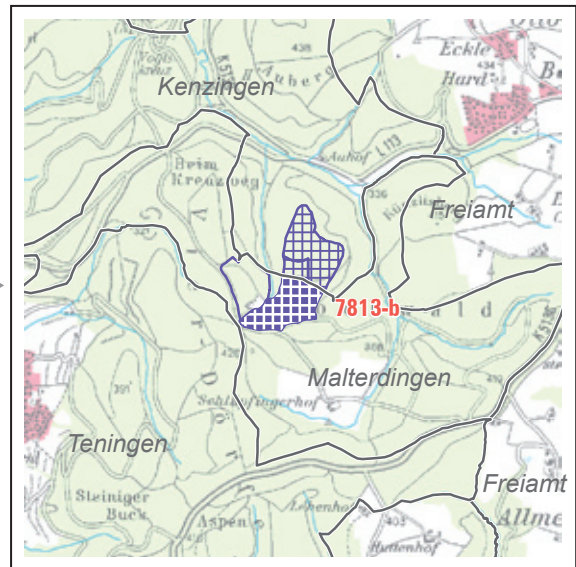


7813-b

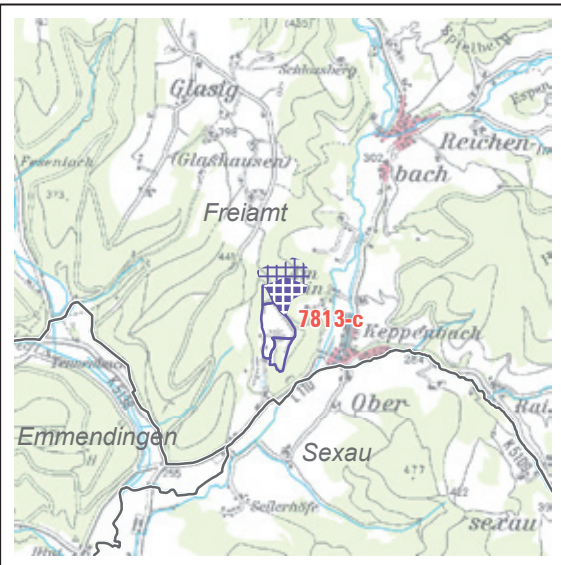


7813-b

Gebiet verändert

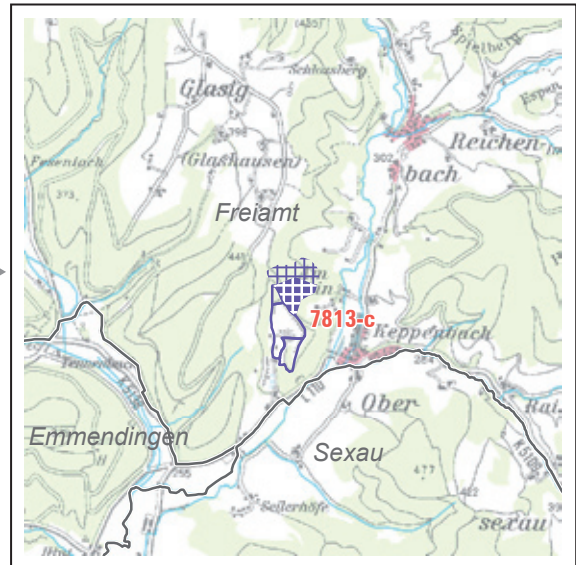


7813-c



7813-c

Gebiet unverändert

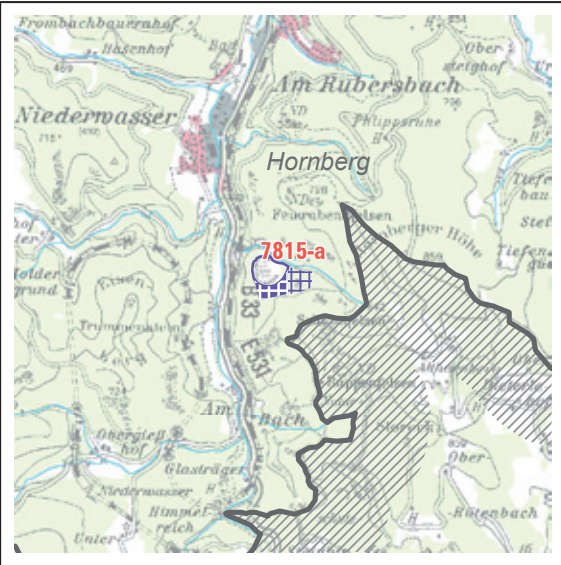


Entwurf zur 1. Offenlage

gem. §12 LplG und §10 ROG

Stand: September 2013

7815-a



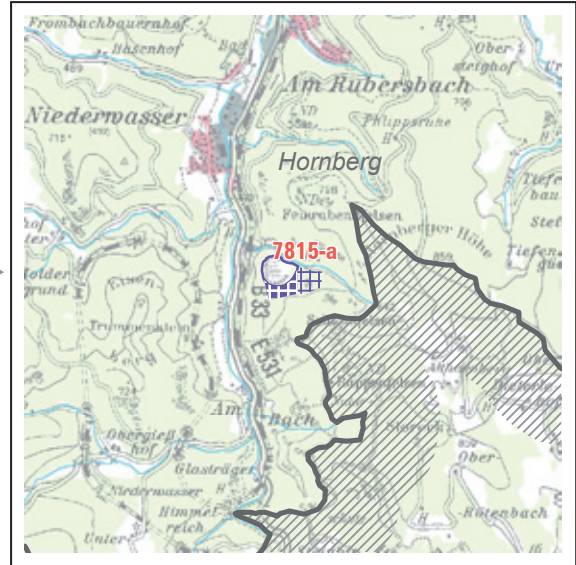
Entwurf zur 2. Offenlage

gem. §12 LplG und §10 ROG

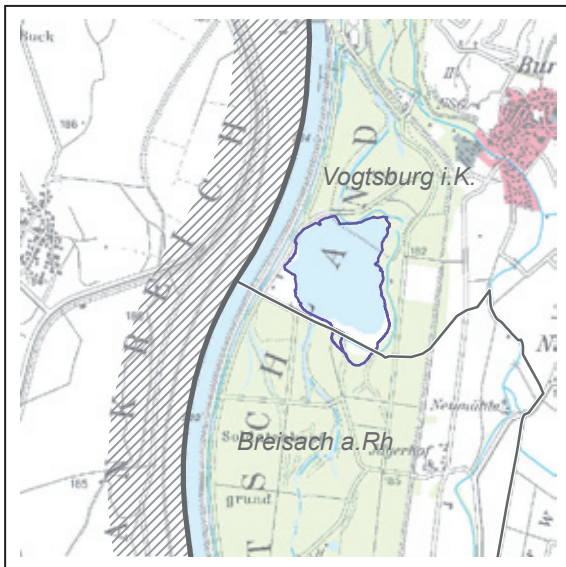
Stand: April 2016

7815-a

Gebiet unverändert

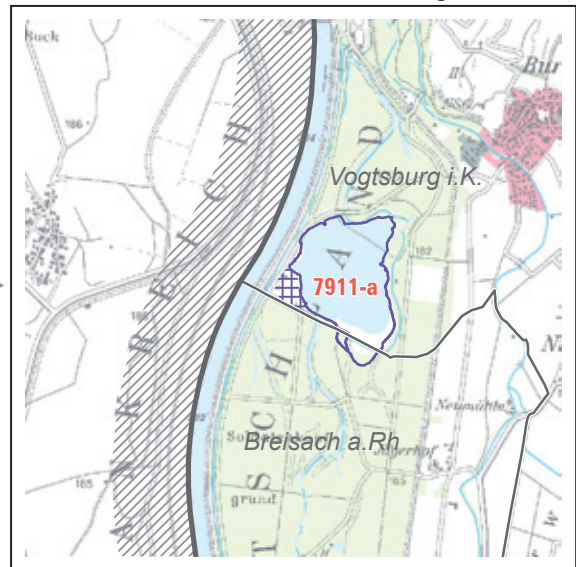


7911-a

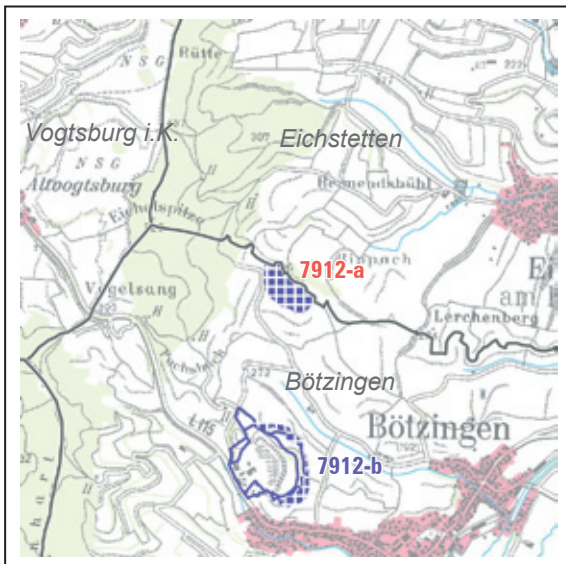


7911-a

Gebiet neu aufgenommen

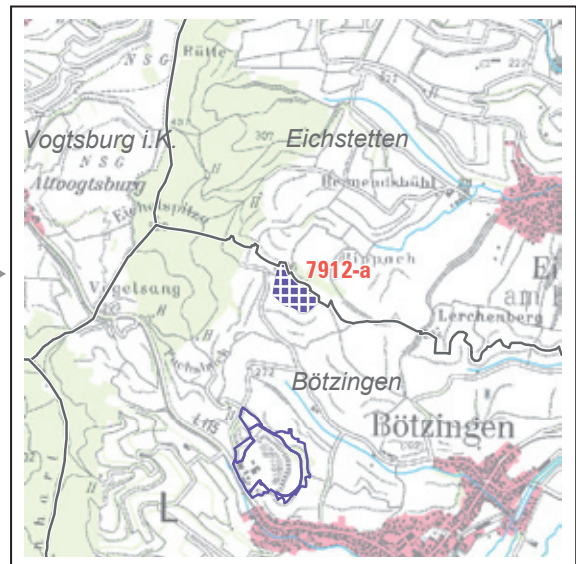


7912-a



7912-a

Gebiet verändert

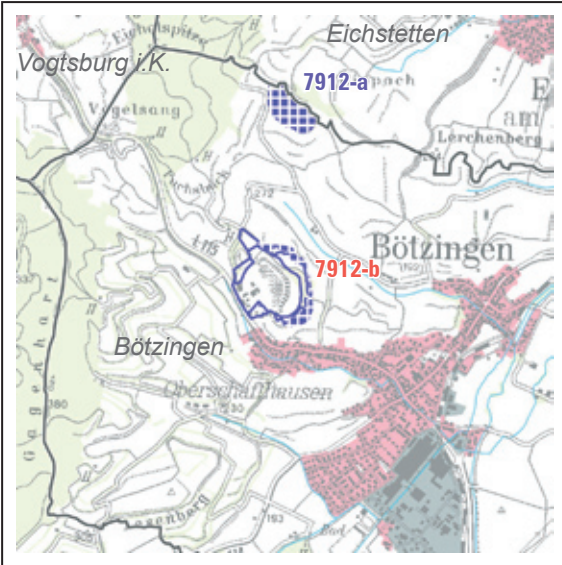


Entwurf zur 1. Offenlage

gem. §12 LplG und §10 ROG

Stand: September 2013

7912-b



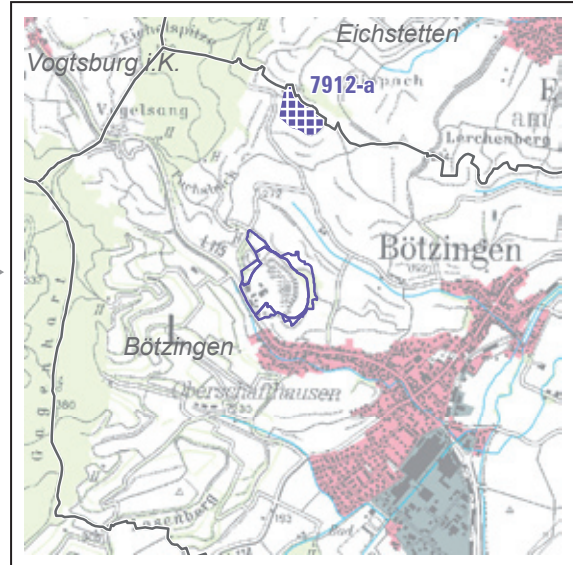
Entwurf zur 2. Offenlage

gem. §12 LplG und §10 ROG

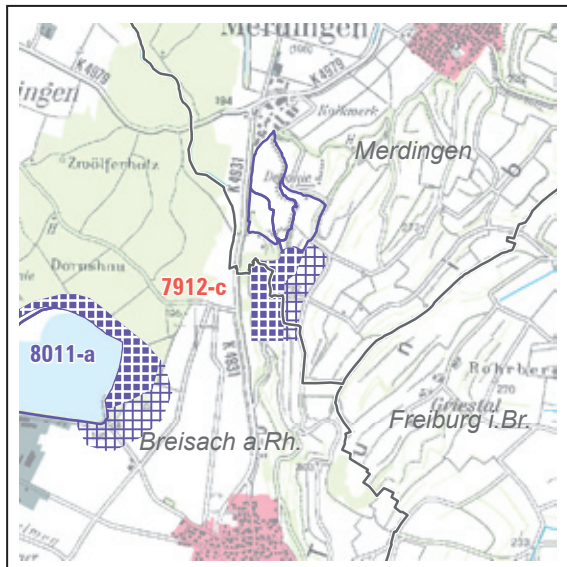
Stand: April 2016

7912-b

auf Gebiet wird verzichtet

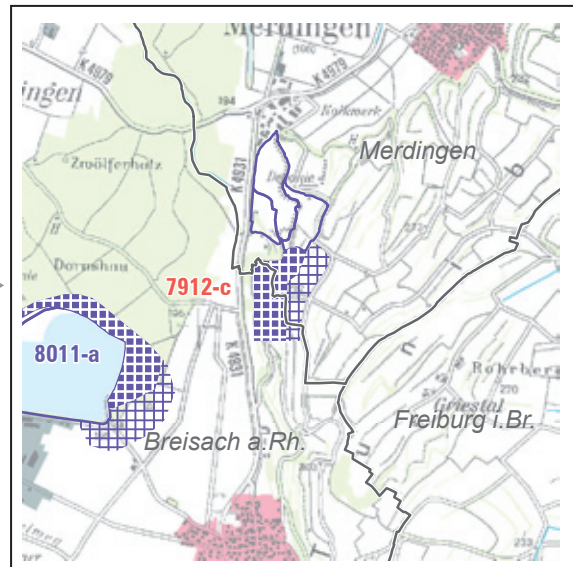


7912-c

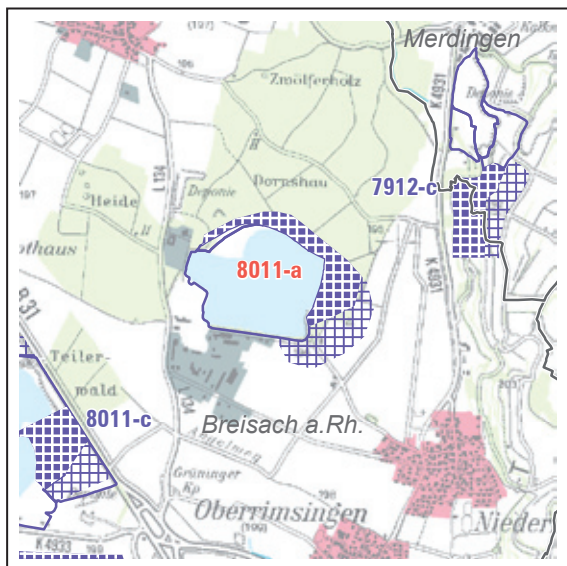


7912-c

Gebiet unverändert

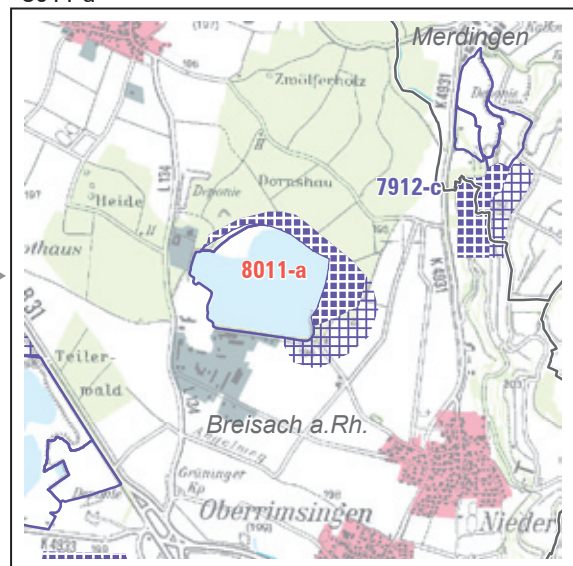


8011-a



8011-a

Gebiet unverändert



Entwurf zur 1. Offenlage

gem. §12 LplG und §10 ROG

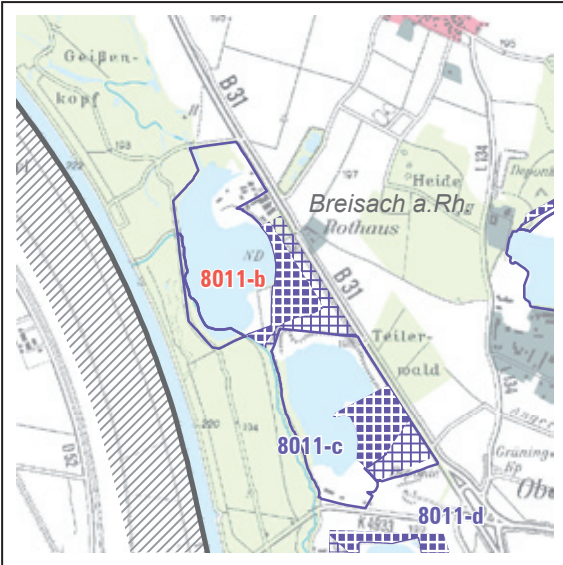
Stand: September 2013

Entwurf zur 2. Offenlage

gem. §12 LplG und §10 ROG

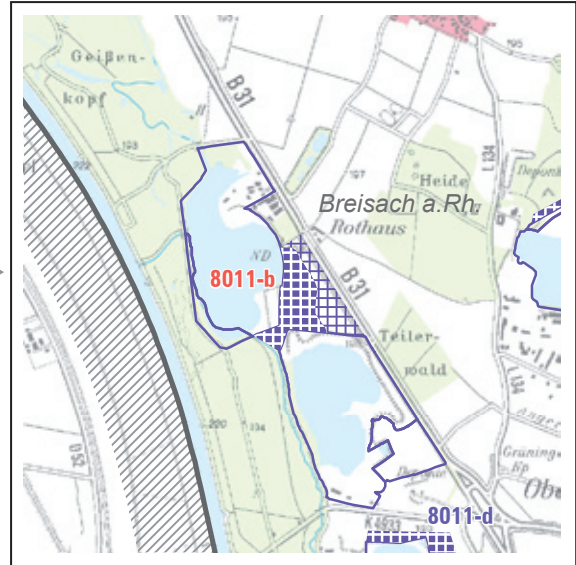
Stand: April 2016

8011-b

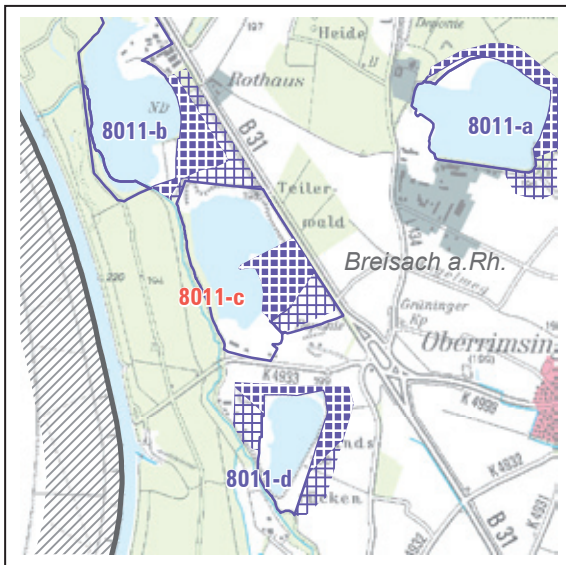


8011-b

Gebiet verändert

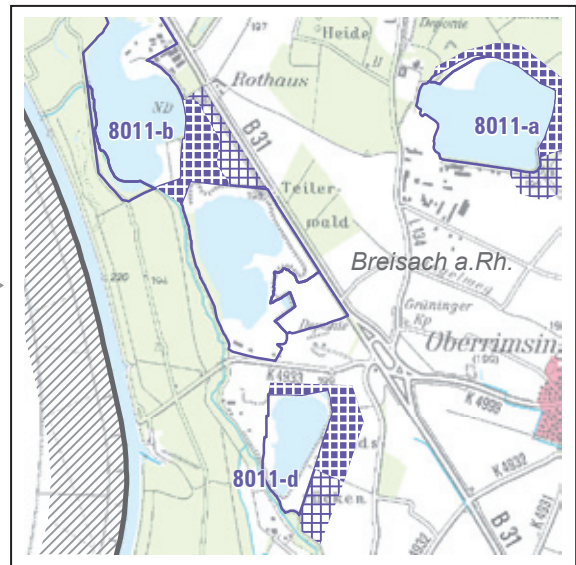


8011-c

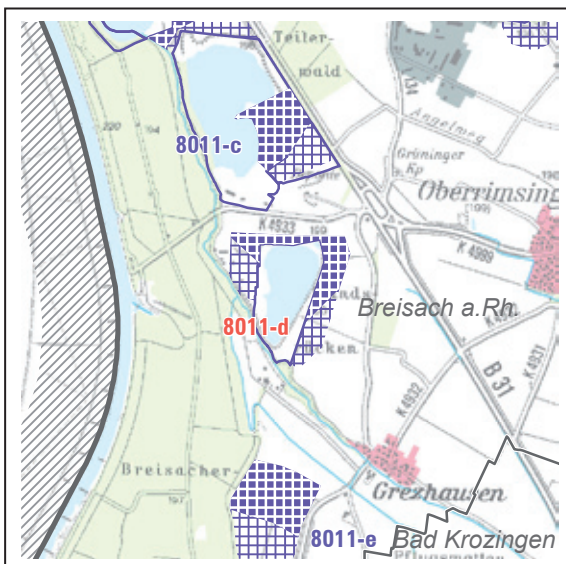


8011-c

auf Gebiet wird verzichtet

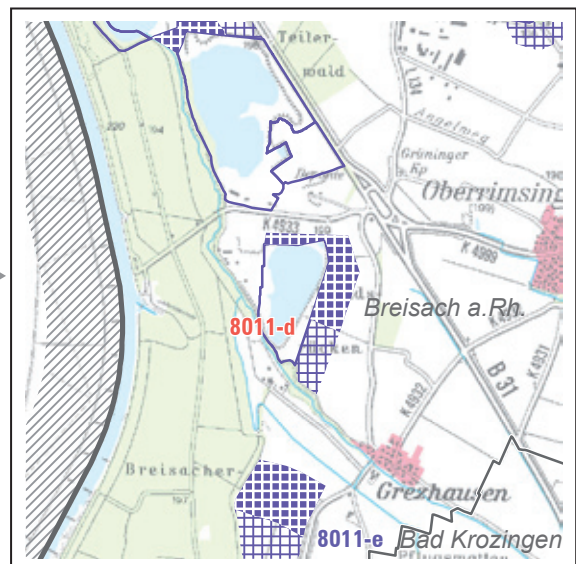


8011-d



8011-d

Gebiet verändert

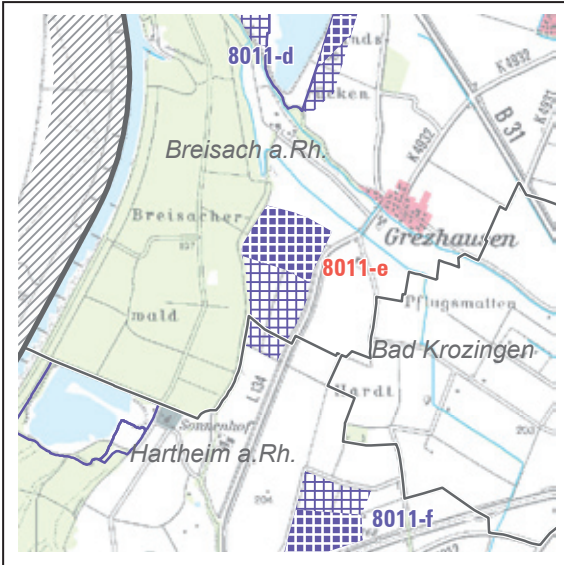


Entwurf zur 1. Offenlage

gem. §12 LplG und §10 ROG

Stand: September 2013

8011-e



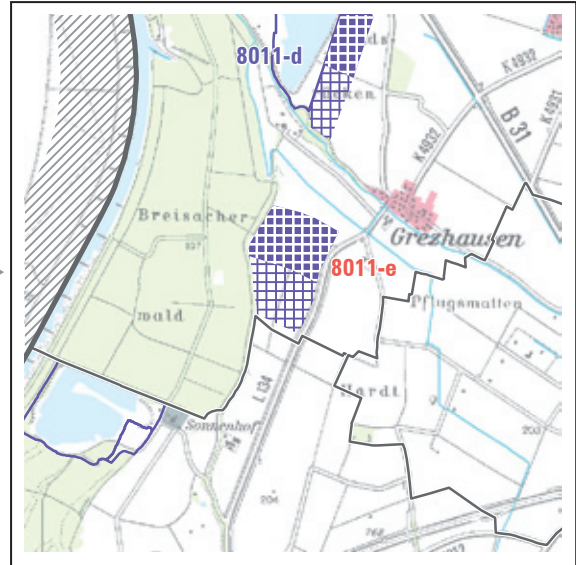
Entwurf zur 2. Offenlage

gem. §12 LplG und §10 ROG

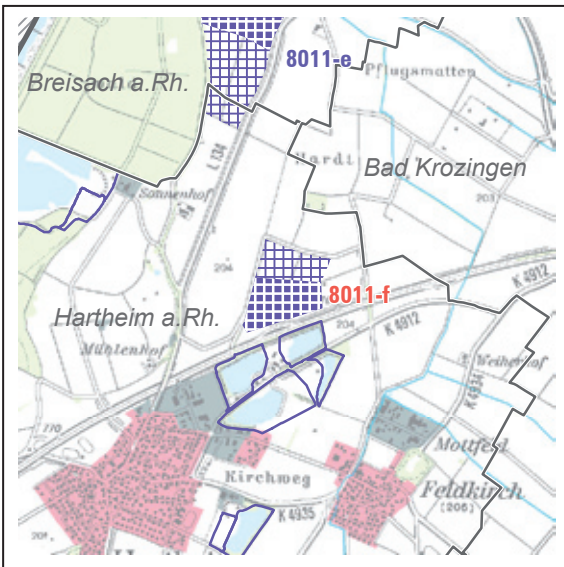
Stand: April 2016

8011-e

Gebiet verändert

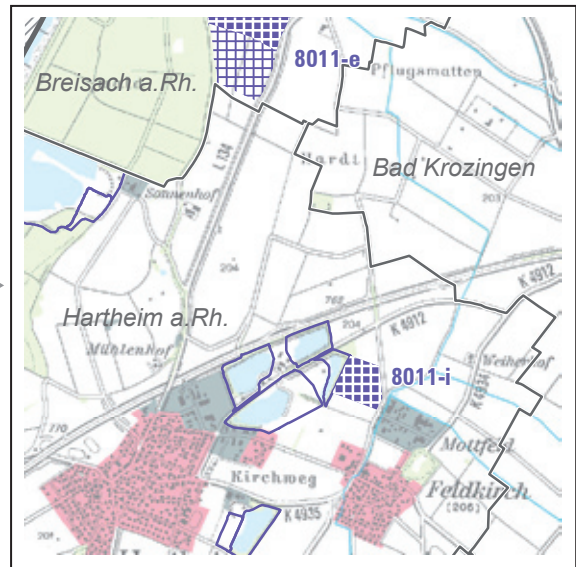


8011-f

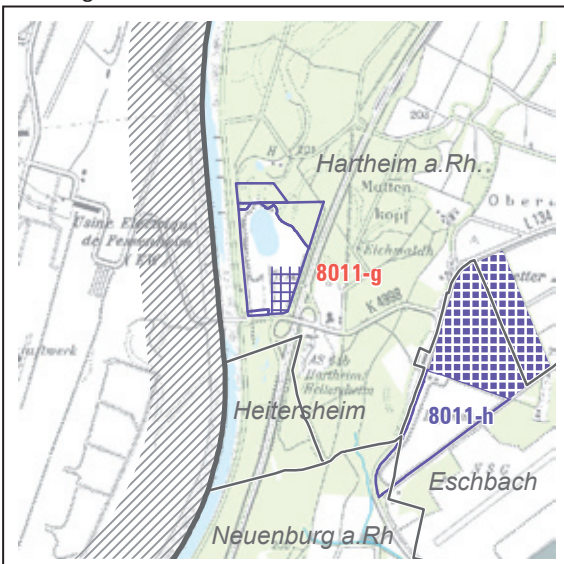


8011-f

auf Gebiet wird verzichtet

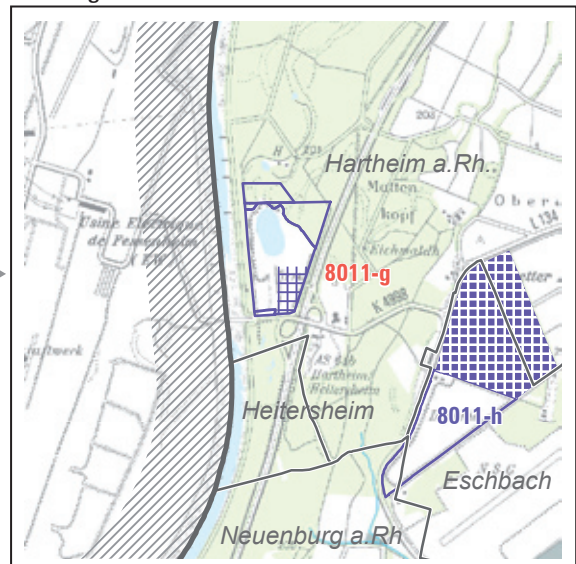


8011-g



8011-g

Gebiet unverändert

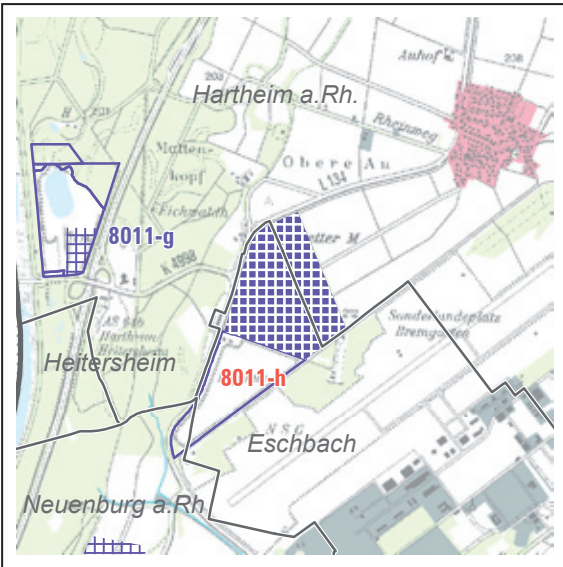


Entwurf zur 1. Offenlage

gem. §12 LplG und §10 ROG

Stand: September 2013

8011-h



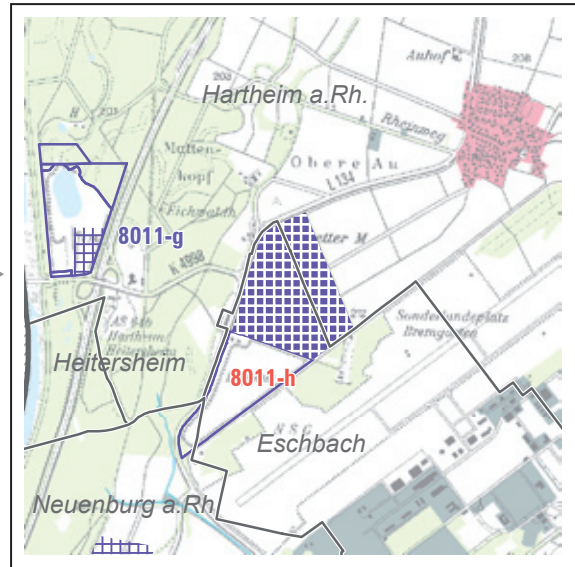
Entwurf zur 2. Offenlage

gem. §12 LplG und §10 ROG

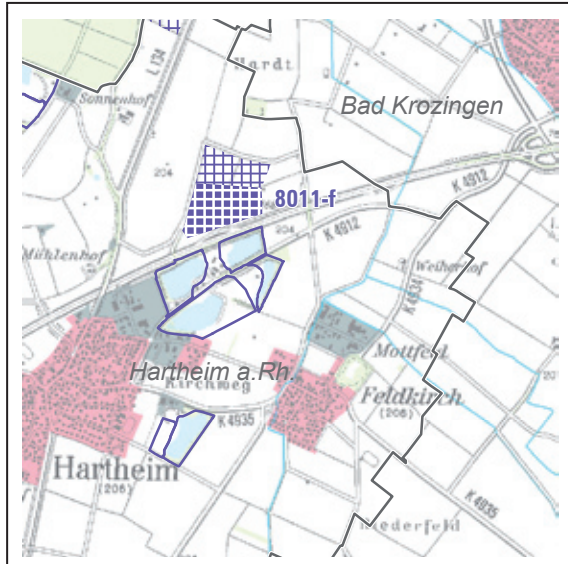
Stand: April 2016

8011-h

Gebiet unverändert

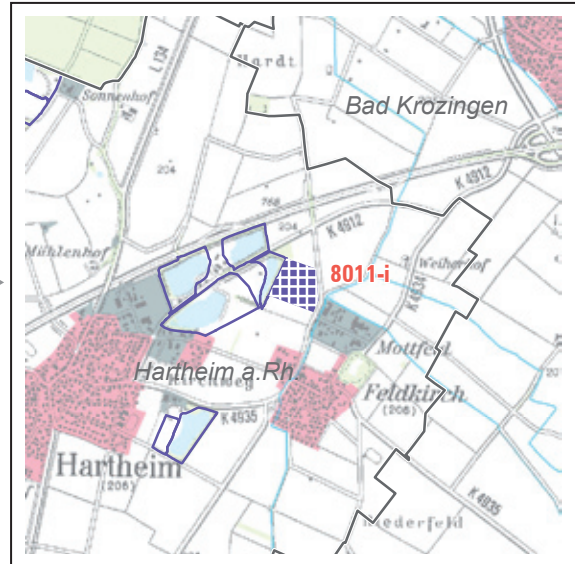


8011-i

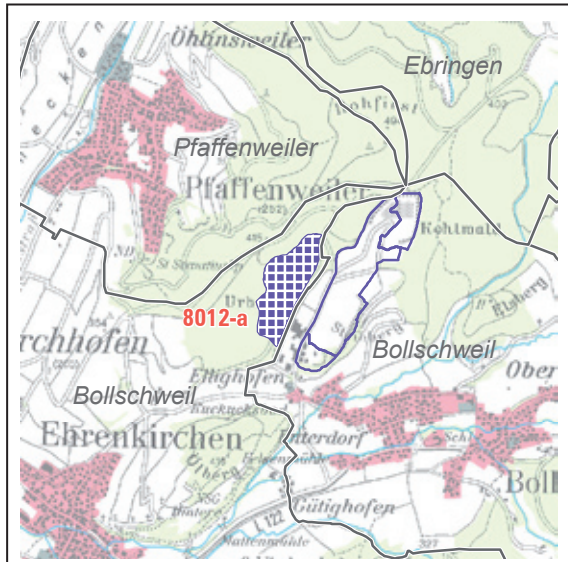


8011-i

Gebiet neu aufgenommen

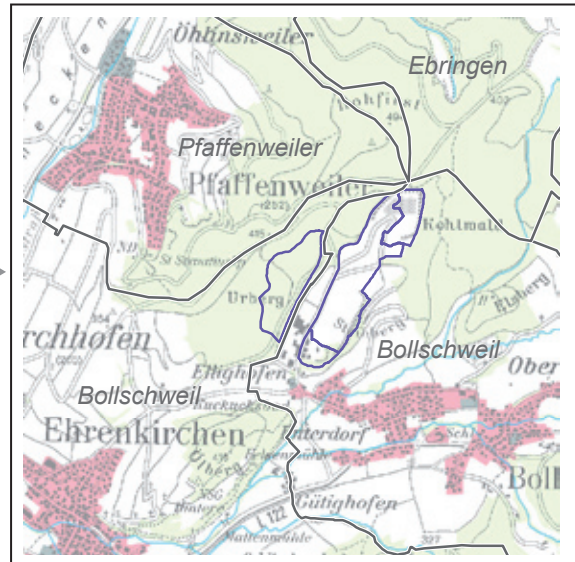


8012-a



8012-a

auf Gebiet wird verzichtet



Entwurf zur 1. Offenlage

gem. §12 LplG und §10 ROG

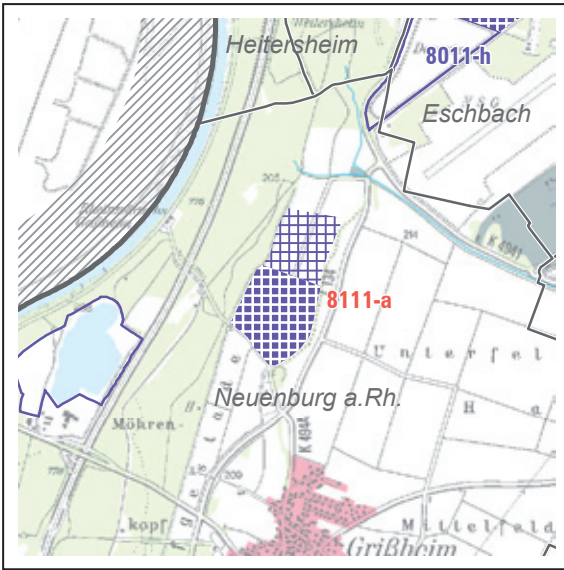
Stand: September 2013

Entwurf zur 2. Offenlage

gem. §12 LplG und §10 ROG

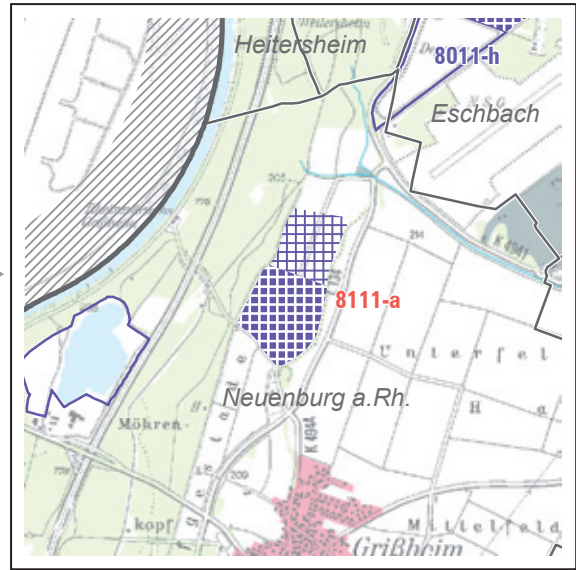
Stand: April 2016

8111-a



8111-a

Gebiet unverändert

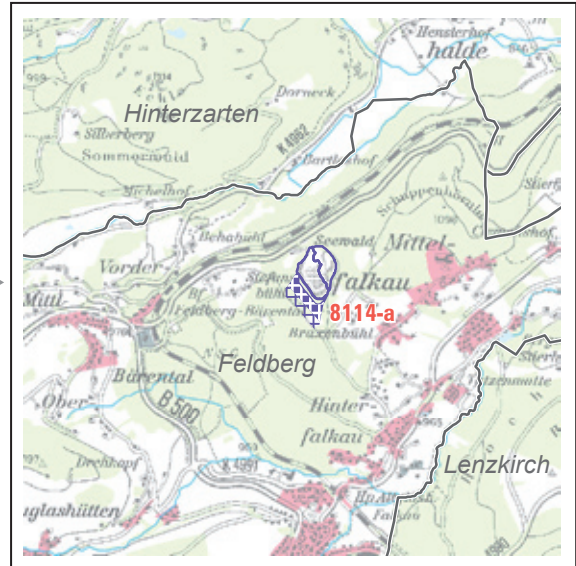


8114-a

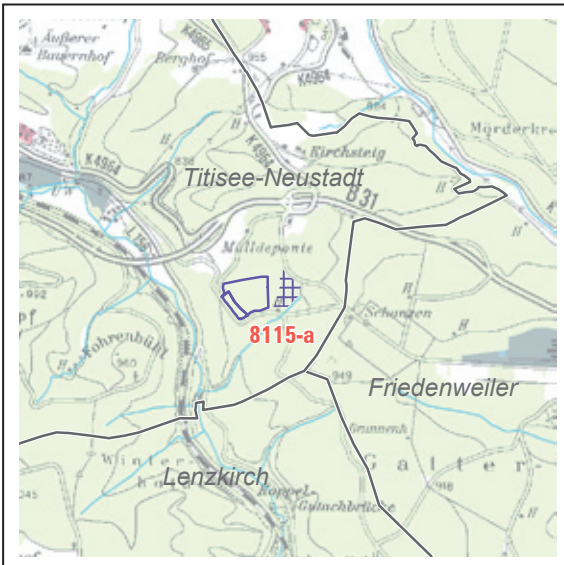


8114-a

Gebiet verändert

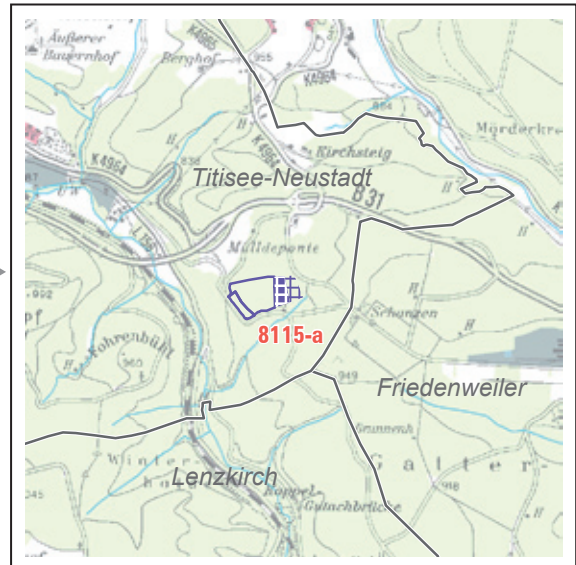


8115-a



8115-a

Gebiet verändert

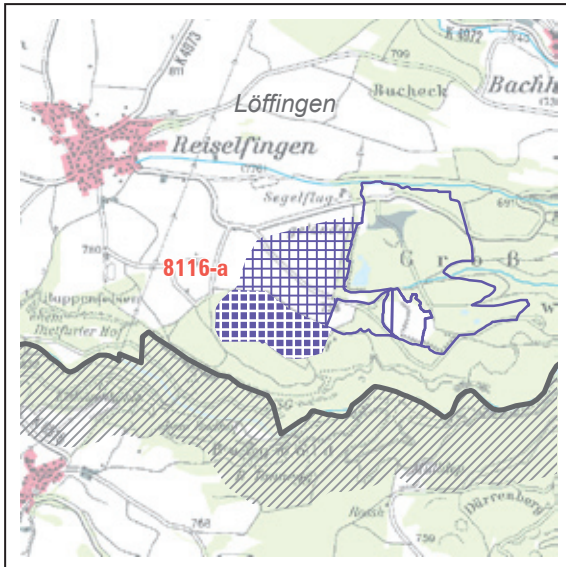


Entwurf zur 1. Offenlage

gem. §12 LplG und §10 ROG

Stand: September 2013

8116-a



Entwurf zur 2. Offenlage

gem. §12 LplG und §10 ROG

Stand: April 2016

8116-a

Gebiet unverändert

